

Gate Burton Energy Park

EN010131

Land Plans

Document Reference: EN010131/APP/5.6

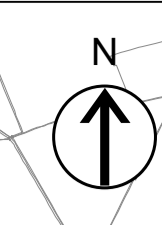
Document Revision: 1.0

January 2023

Regulation 5(2)(i)

Planning Act 2008

Infrastructure Planning (Applications: Prescribed Forms and Procedure) Regulations 2009

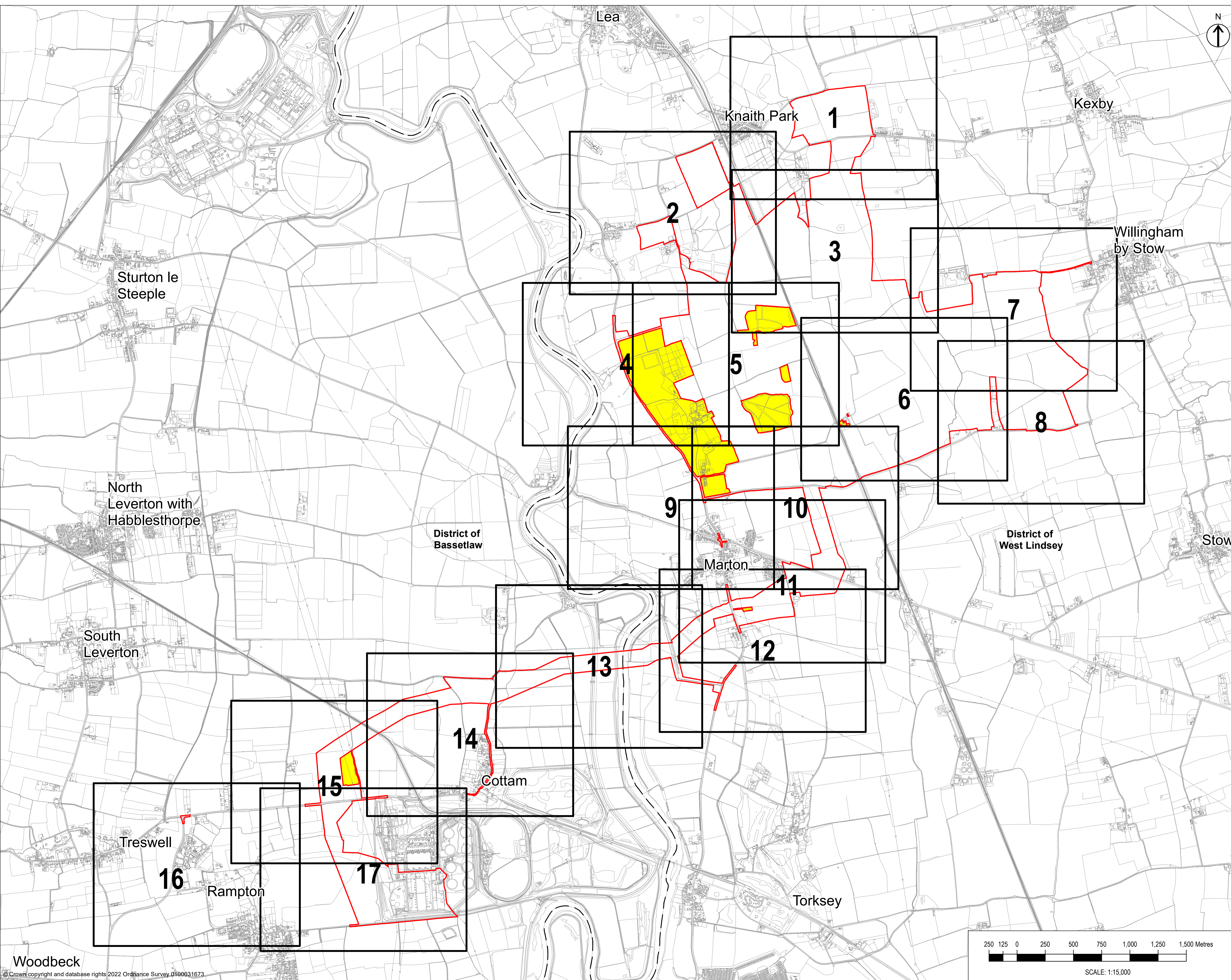


COPYRIGHT GATELEY HAMER LIMITED. THIS DOCUMENT HAS BEEN PREPARED PURSUANT TO AND SUBJECT TO THE TERMS OF APPOINTMENT BY THE CLIENT AND FOR THE SPECIFIC PURPOSES CONNECTED WITH THE PROJECT ONLY. IT SHOULD NOT BE RELIED UPON BY ANY OTHER PARTY OR USED FOR ANY OTHER PURPOSE. GATELEY HAMER ACCEPTS NO LIABILITY WHICH MAY ARISE FROM RELIANCE OR USE OF THIS DOCUMENT OR THE DATA CONTAINED HEREIN BY ANY OTHER PARTY OR FOR ANY OTHER PURPOSE.

- Notes
1. DO NOT SCALE FROM THIS DRAWING. USE ONLY PRINTED DIMENSIONS
 2. ALL DIMENSIONS ARE IN METRES UNLESS STATED OTHERWISE
 3. THIS DRAWING IS TO BE READ IN CONJUNCTION WITH ALL OTHER RELEVANT DOCUMENTATION

Key to Symbols

- Order limits - the area within which the authorised development may be carried out
- Land outside Order limits and Order land
- Districts of Bassetlaw and West Lindsey



1.0	JAN 2023	CG	SM	DCO SUBMISSION	BW
REVISION	DATE	DRAWN	CHECKED	REASON FOR REVISION / COMMENTS	APPROVED

Purpose of Issue
DCO APPLICATION

Gateley / HAMER

One Eleven Edmund Street
Birmingham
B3 2HJ

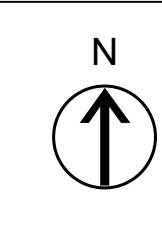
Tel: 0121 234 0000
Web: gateleyhamer.com

Client
GATE BURTON ENERGY PARK LTD

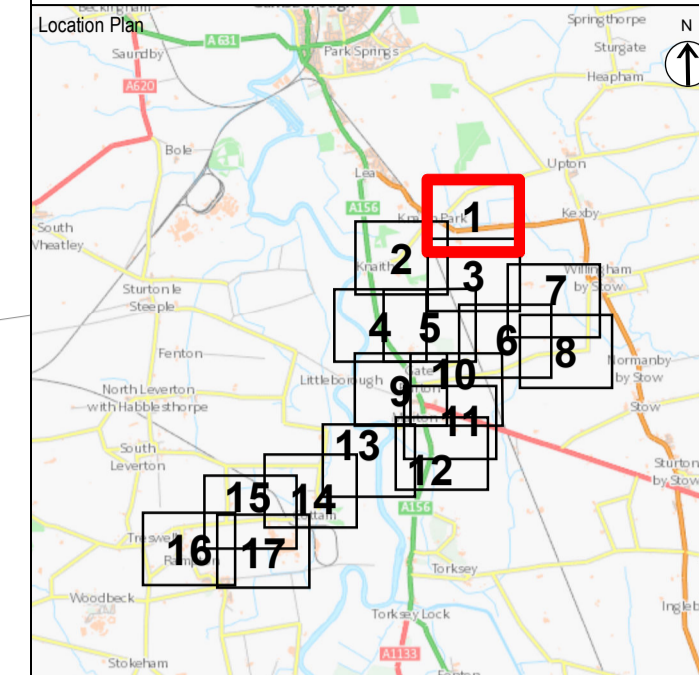
Project Title
GATE BURTON ENERGY PARK

Drawing Title
LAND PLAN IN ACCORDANCE WITH REGULATION 5(2)(i) OF THE INFRASTRUCTURE PLANNING (APPLICATIONS: PRESCRIBED FORMS AND PROCEDURE) REGULATIONS 2009
SHEET 0 OF 17

Drawn	Checked	Approved	Date
CG	SM	BW	JAN 2023
GH Project Number	Scale at A1		
144625.001	1:15,000		
Drawing Number	Revision		
GH-144625001-LP-0	1.0		



COPYRIGHT GATELEY HAMER LIMITED. THIS DOCUMENT HAS BEEN PREPARED PURSUANT TO AND SUBJECT TO THE TERMS OF APPOINTMENT BY THE CLIENT AND FOR THE SPECIFIC PURPOSES CONNECTED WITH THE PROJECT ONLY. IT SHOULD NOT BE RELIED UPON BY ANY OTHER PARTY OR USED FOR ANY OTHER PURPOSE. GATELEY HAMER ACCEPTS NO LIABILITY WHICH MAY ARISE FROM RELIANCE OR USE OF THIS DOCUMENT OR THE DATA CONTAINED HEREIN BY ANY OTHER PARTY OR FOR ANY OTHER PURPOSE.



Notes
 1. DO NOT SCALE FROM THIS DRAWING. USE ONLY PRINTED DIMENSIONS
 2. ALL DIMENSIONS ARE IN METRES UNLESS STATED OTHERWISE
 3. THIS DRAWING IS TO BE READ IN CONJUNCTION WITH ALL OTHER RELEVANT DOCUMENTATION

- Key to Symbols
- Order limits - the area within which the authorised development may be carried out
 - Land outside Order limits and Order land
 - Order land - freehold to be to be compulsorily acquired and temporary use of land and in relation to which it is proposed to suspend or extinguish easements, servitudes and other private rights
 - Order land - new rights (including restrictions) to be compulsorily acquired and temporary use of land and in relation to which it is proposed to suspend or extinguish easements, servitudes and other private rights
 - Order land - temporary use of land and in relation to which it is proposed to temporarily suspend easements, servitudes and other private rights

1.0	JAN 2023	CG	SM	DCO SUBMISSION	BW
REVISION	DATE	DRAWN	CHECKED	REASON FOR REVISION / COMMENTS	APPROVED

Purpose of Issue
DCO APPLICATION

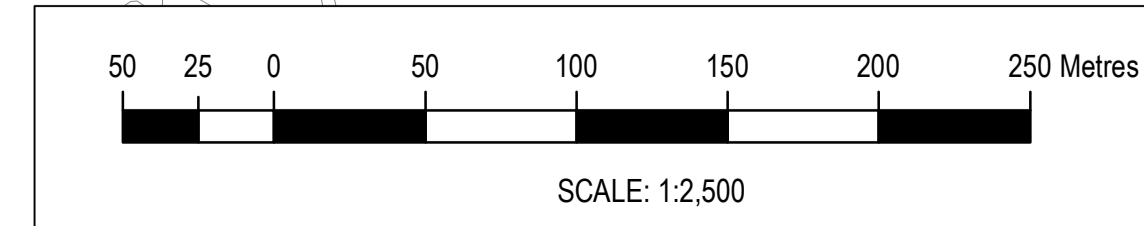
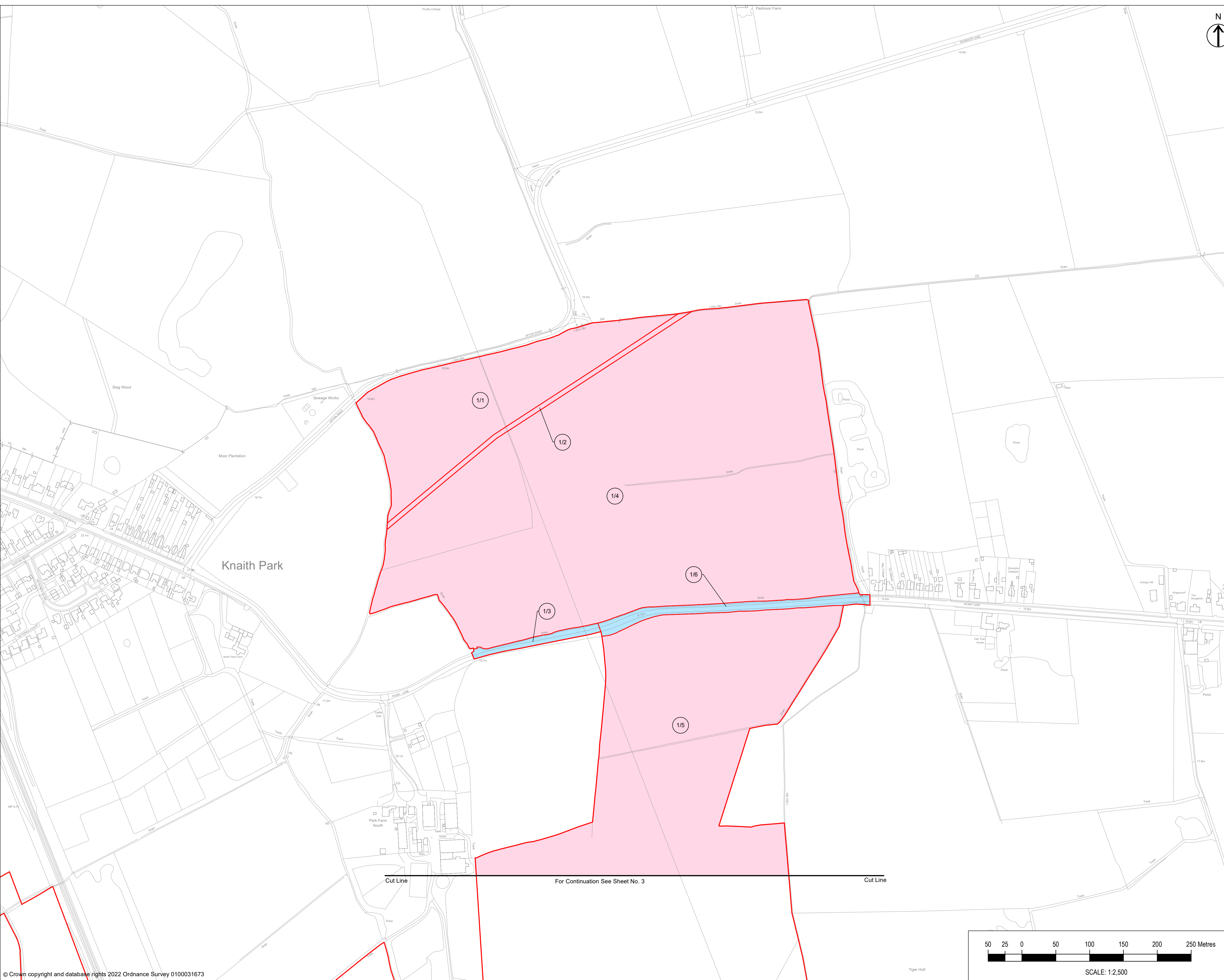
Gateley / HAMER
 One Eleven Edmund Street
 Birmingham B3 2HJ
 Client
 Tel: 0121 234 0000
 Web: gateleyhamer.com

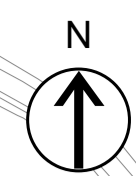
GATE BURTON ENERGY PARK LTD

Project Title
GATE BURTON ENERGY PARK

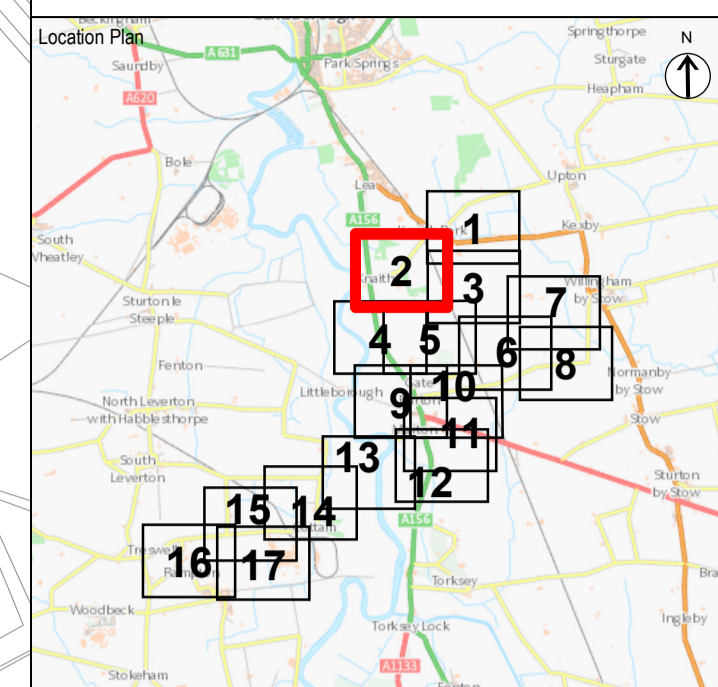
Drawing Title
LAND PLAN IN ACCORDANCE WITH REGULATION 5(2)(i) OF THE INFRASTRUCTURE PLANNING (APPLICATIONS: PRESCRIBED FORMS AND PROCEDURE) REGULATIONS 2009
SHEET 1 OF 17

Drawn	Checked	Approved	Date
CG	SM	BW	JAN 2023
GH Project Number		Scale at A1	
144625.001		1:2,500	
Drawing Number			Revision
GH-144625001-LP-1			1.0





COPYRIGHT GATELEY HAMER LIMITED. THIS DOCUMENT HAS BEEN PREPARED PURSUANT TO AND SUBJECT TO THE TERMS OF APPOINTMENT BY THE CLIENT AND FOR THE SPECIFIC PURPOSES CONNECTED WITH THE PROJECT ONLY. IT SHOULD NOT BE RELIED UPON BY ANY OTHER PARTY OR USED FOR ANY OTHER PURPOSE. GATELEY HAMER ACCEPTS NO LIABILITY WHICH MAY ARISE FROM RELIANCE OR USE OF THIS DOCUMENT OR THE DATA CONTAINED HEREIN BY ANY OTHER PARTY OR FOR ANY OTHER PURPOSE.



- Notes
1. DO NOT SCALE FROM THIS DRAWING. USE ONLY PRINTED DIMENSIONS
 2. ALL DIMENSIONS ARE IN METRES UNLESS STATED OTHERWISE
 3. THIS DRAWING IS TO BE READ IN CONJUNCTION WITH ALL OTHER RELEVANT DOCUMENTATION

- Key to Symbols
- Order limits – the area within which the authorised development may be carried out
 - Land outside Order limits and Order land
 - Order land – freehold to be to be compulsorily acquired and temporary use of land and in relation to which it is proposed to suspend or extinguish easements, servitudes and other private rights
 - Order land – new rights (including restrictions) to be compulsorily acquired and temporary use of land and in relation to which it is proposed to suspend or extinguish easements, servitudes and other private rights
 - Order land – temporary use of land and in relation to which it is proposed to temporarily suspend easements, servitudes and other private rights

1.0	JAN 2023	CG	SM	DCO SUBMISSION	BW
REVISION	DATE	DRAWN	CHECKED	REASON FOR REVISION / COMMENTS	APPROVED

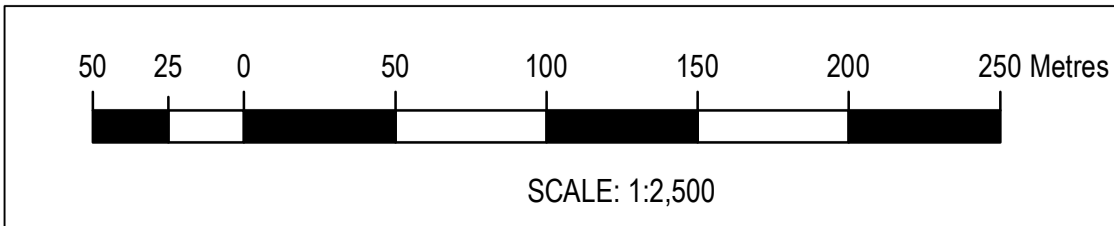
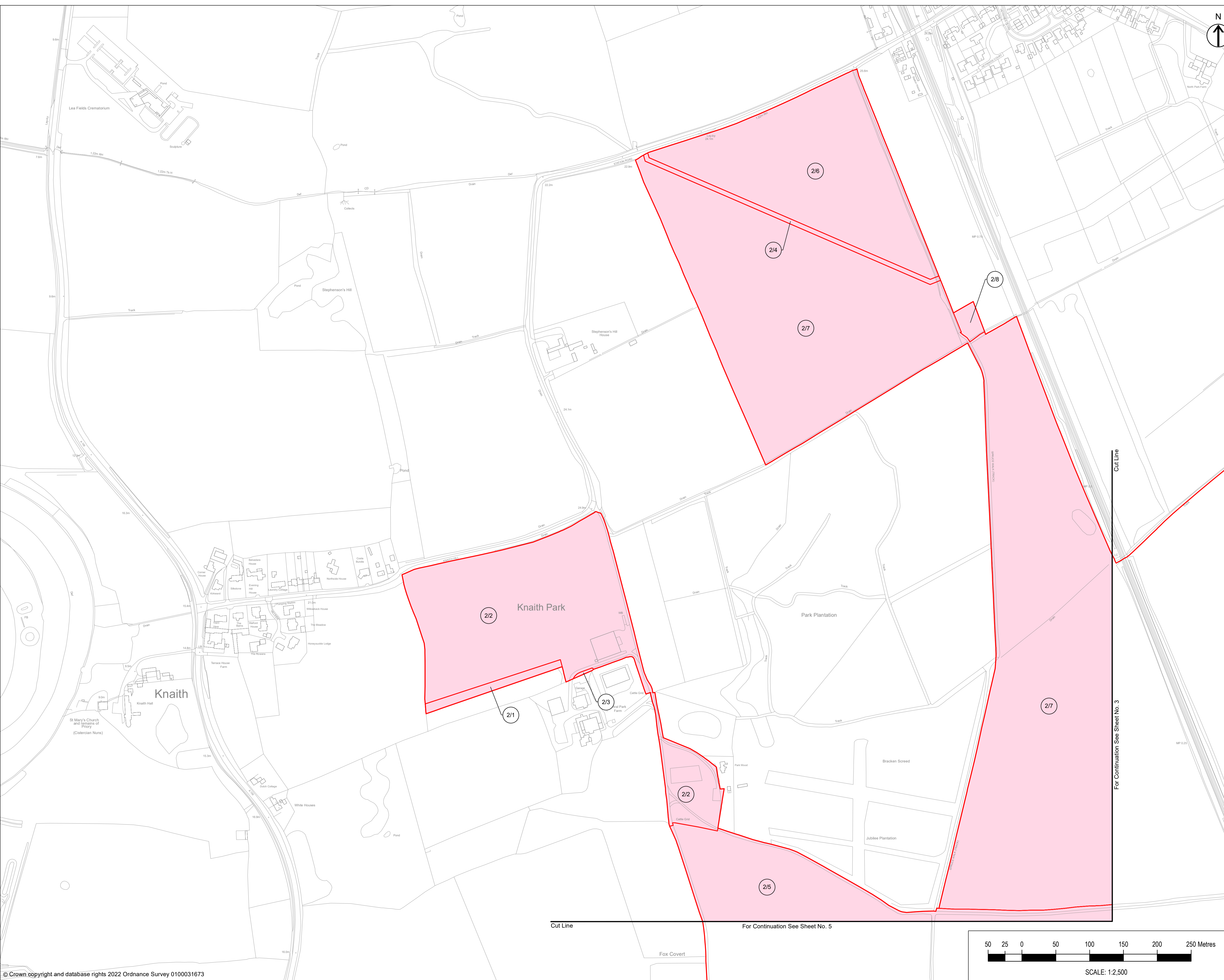
Purpose of Issue
DCO APPLICATION


Gateley / HAMER
 One Eleven Edmund Street
 Birmingham B3 2HJ
 Client
GATE BURTON ENERGY PARK LTD
 Tel: 0121 234 0000
 Web: gateleyhamer.com

Project Title
GATE BURTON ENERGY PARK

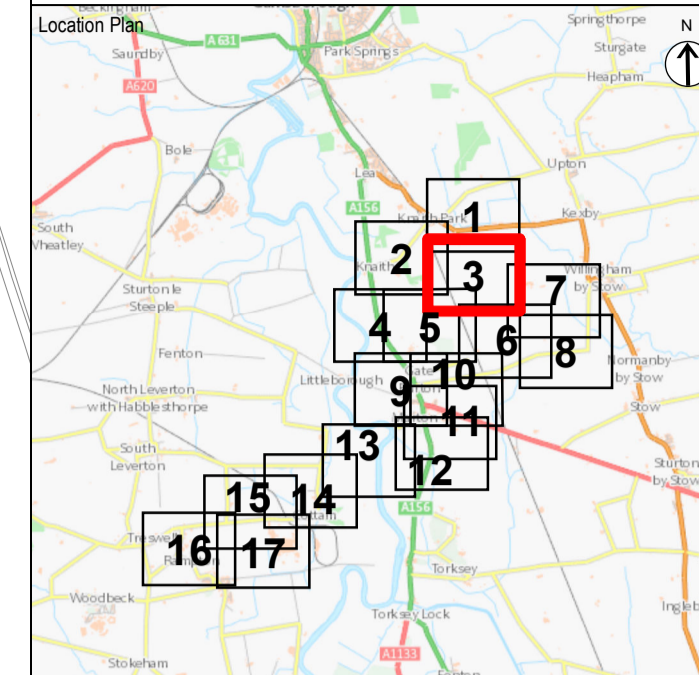
Drawing Title
LAND PLAN IN ACCORDANCE WITH REGULATION 5(2)(i) OF THE INFRASTRUCTURE PLANNING (APPLICATIONS: PRESCRIBED FORMS AND PROCEDURE) REGULATIONS 2009
SHEET 2 OF 17

Drawn	Checked	Approved	Date
CG	SM	BW	JAN 2023
GH Project Number 144625.001		Scale at A1 1:2,500	
Drawing Number GH-144625001-LP-2			Revision 1.0





COPYRIGHT GATELEY HAMER LIMITED. THIS DOCUMENT HAS BEEN PREPARED PURSUANT TO AND SUBJECT TO THE TERMS OF APPOINTMENT BY THE CLIENT AND FOR THE SPECIFIC PURPOSES CONNECTED WITH THE PROJECT ONLY. IT SHOULD NOT BE RELIED UPON BY ANY OTHER PARTY OR USED FOR ANY OTHER PURPOSE. GATELEY HAMER ACCEPTS NO LIABILITY WHICH MAY ARISE FROM RELIANCE OR USE OF THIS DOCUMENT OR THE DATA CONTAINED HEREIN BY ANY OTHER PARTY OR FOR ANY OTHER PURPOSE.



Notes

- DO NOT SCALE FROM THIS DRAWING. USE ONLY PRINTED DIMENSIONS
- ALL DIMENSIONS ARE IN METRES UNLESS STATED OTHERWISE
- THIS DRAWING IS TO BE READ IN CONJUNCTION WITH ALL OTHER RELEVANT DOCUMENTATION

Key to Symbols

- Order limits – the area within which the authorised development may be carried out
- Land outside Order limits and Order land
- Order land – freehold to be compulsorily acquired and temporary use of land and in relation to which it is proposed to suspend or extinguish easements, servitudes and other private rights
- Order land – new rights (including restrictions) to be compulsorily acquired and temporary use of land and in relation to which it is proposed to suspend or extinguish easements, servitudes and other private rights
- Order land – temporary use of land and in relation to which it is proposed to temporarily suspend easements, servitudes and other private rights

1.0	JAN 2023	CG	SM	DCO SUBMISSION	BW
REVISION	DATE	DRAWN	CHECKED	REASON FOR REVISION / COMMENTS	APPROVED

Purpose of Issue
DCO APPLICATION

Gateley / HAMER
 One Eleven Edmund Street
 Birmingham B3 2HJ
 Client
 Tel: 0121 234 0000
 Web: gateleyhamer.com

GATE BURTON ENERGY PARK LTD

Project Title
GATE BURTON ENERGY PARK

Drawing Title
LAND PLAN IN ACCORDANCE WITH REGULATION 5(2)(i) OF THE INFRASTRUCTURE PLANNING (APPLICATIONS: PRESCRIBED FORMS AND PROCEDURE) REGULATIONS 2009
SHEET 3 OF 17

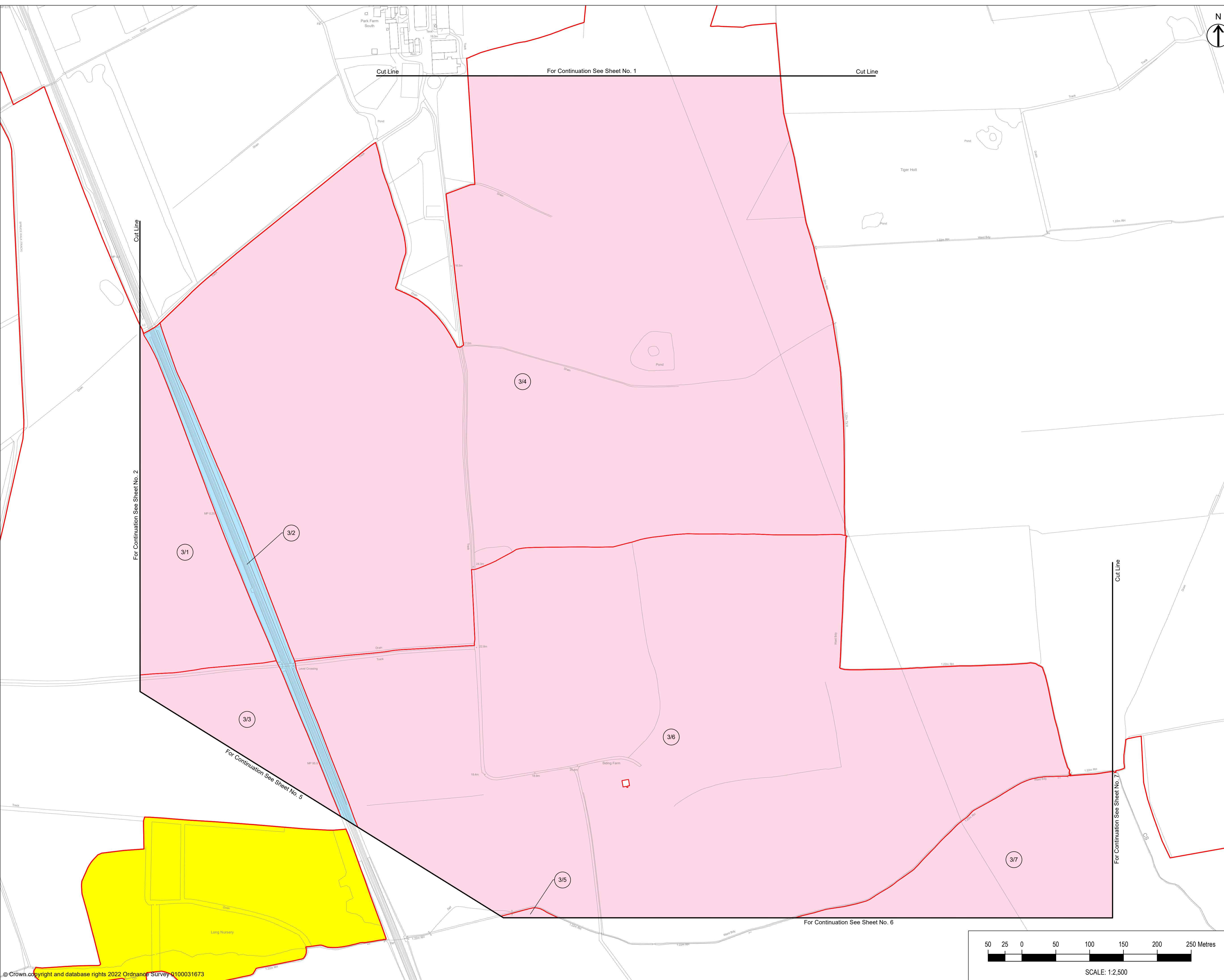
Drawn	Checked	Approved	Date
CG	SM	BW	JAN 2023

GH Project Number
144625.001

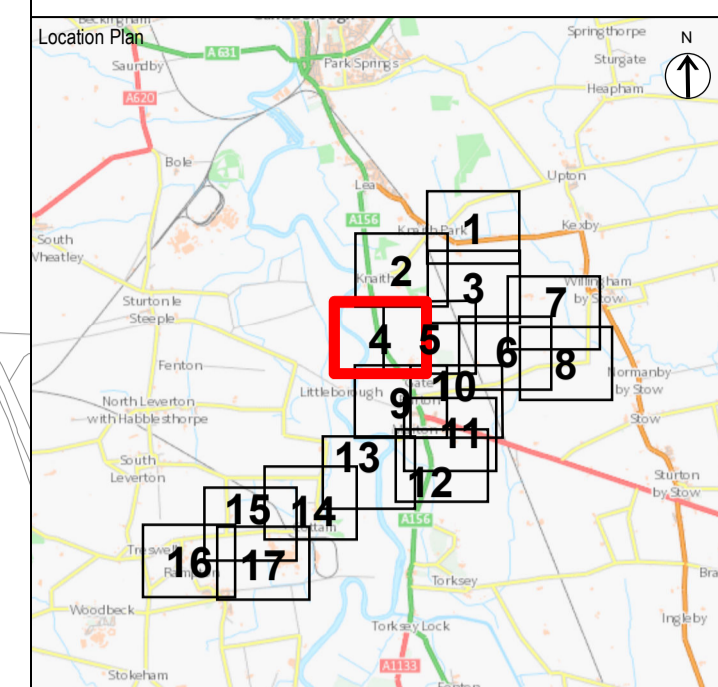
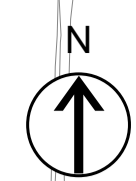
Scale at A1
1:2,500

Drawing Number
GH-144625001-LP-3

Revision
1.0



COPYRIGHT GATELEY HAMER LIMITED. THIS DOCUMENT HAS BEEN PREPARED PURSUANT TO AND SUBJECT TO THE TERMS OF APPOINTMENT BY THE CLIENT AND FOR THE SPECIFIC PURPOSES CONNECTED WITH THE PROJECT ONLY. IT SHOULD NOT BE RELIED UPON BY ANY OTHER PARTY OR USED FOR ANY OTHER PURPOSE. GATELEY HAMER ACCEPTS NO LIABILITY WHICH MAY ARISE FROM RELIANCE OR USE OF THIS DOCUMENT OR THE DATA CONTAINED HEREIN BY ANY OTHER PARTY OR FOR ANY OTHER PURPOSE.



Notes

1. DO NOT SCALE FROM THIS DRAWING. USE ONLY PRINTED DIMENSIONS
2. ALL DIMENSIONS ARE IN METRES UNLESS STATED OTHERWISE
3. THIS DRAWING IS TO BE READ IN CONJUNCTION WITH ALL OTHER RELEVANT DOCUMENTATION

Key to Symbols

- Order limits – the area within which the authorised development may be carried out
- Land outside Order limits and Order land
- Order land – freehold to be to be compulsorily acquired and temporary use of land and in relation to which it is proposed to suspend or extinguish easements, servitudes and other private rights
- Order land – new rights (including restrictions) to be compulsorily acquired and temporary use of land and in relation to which it is proposed to suspend or extinguish easements, servitudes and other private rights
- Order land – temporary use of land and in relation to which it is proposed to temporarily suspend easements, servitudes and other private rights

1.0	JAN 2023	CG	SM	DCO SUBMISSION	BW
REVISION	DATE	DRAWN	CHECKED	REASON FOR REVISION / COMMENTS	APPROVED

Purpose of Issue: **DCO APPLICATION**

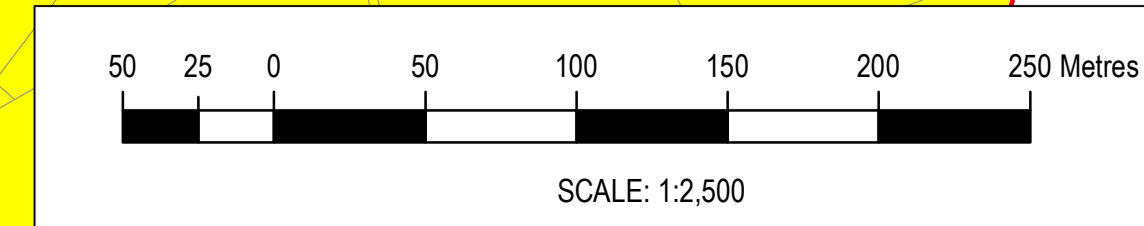
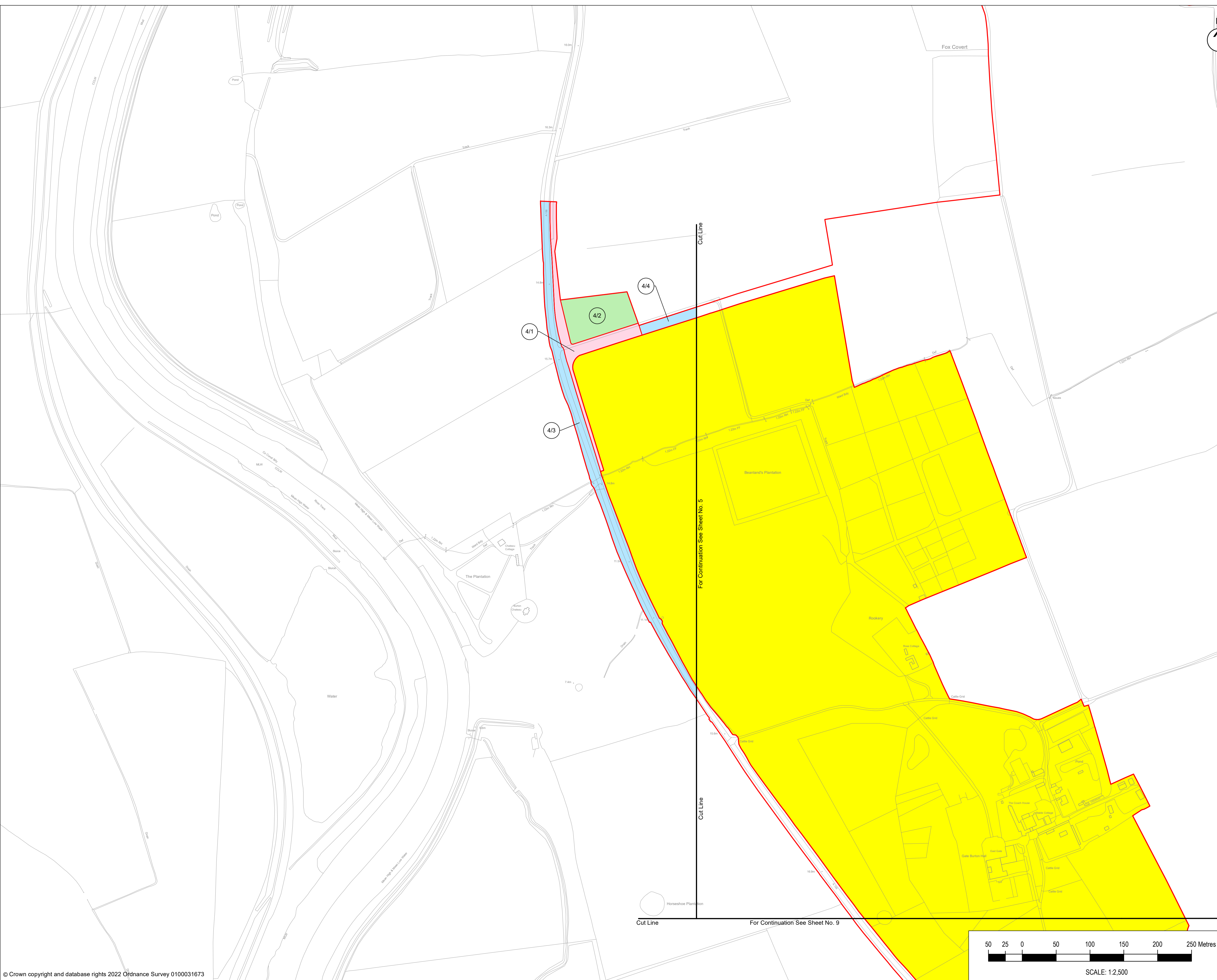
Gateley / HAMER
 One Eleven Edmund Street
 Birmingham B3 2JH
 Client
 Tel: 0121 234 0000
 Web: gateleyhamer.com

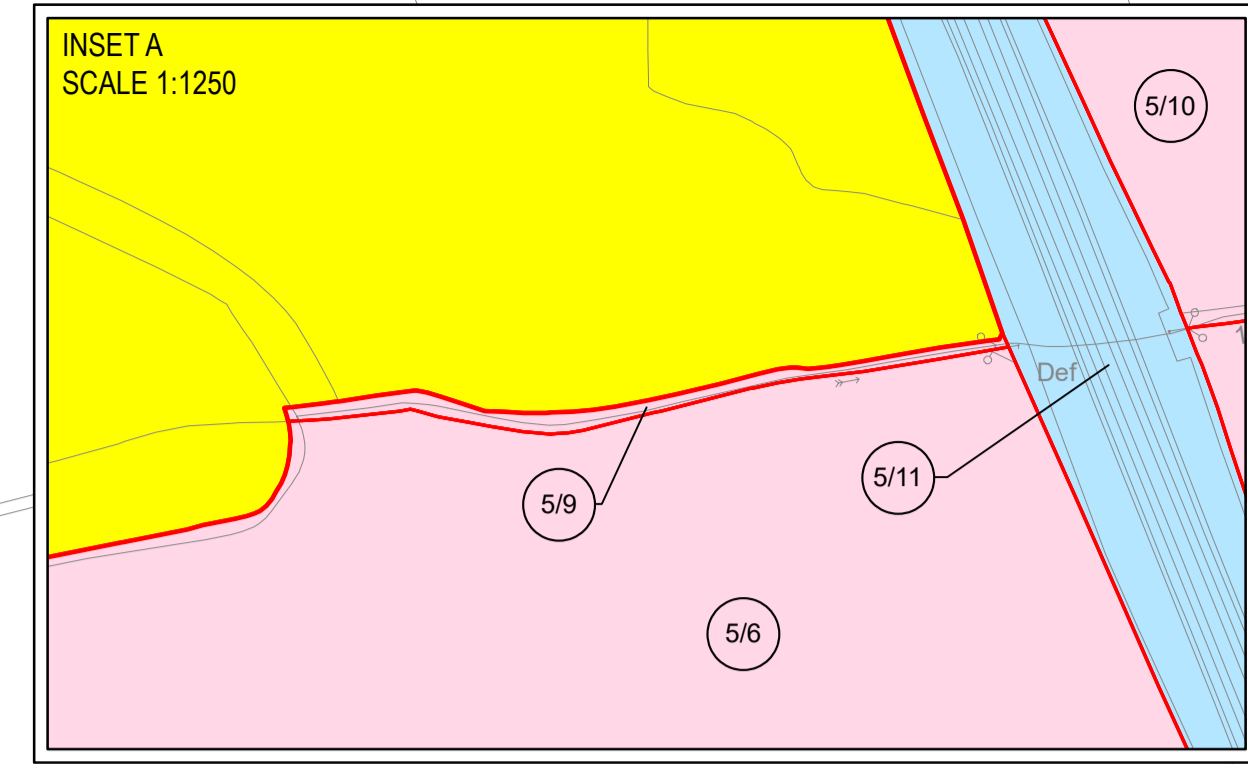
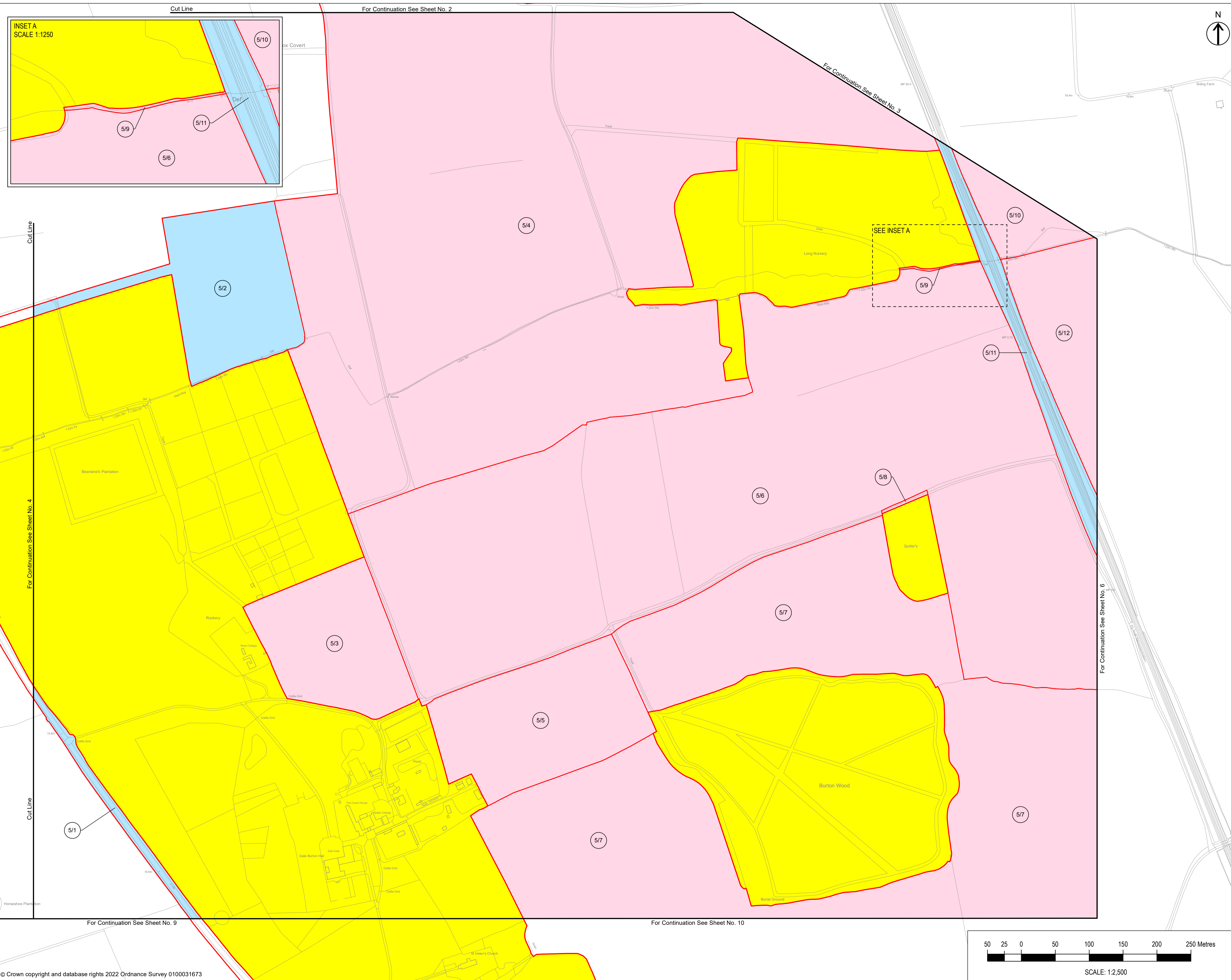
GATE BURTON ENERGY PARK LTD

GATE BURTON ENERGY PARK

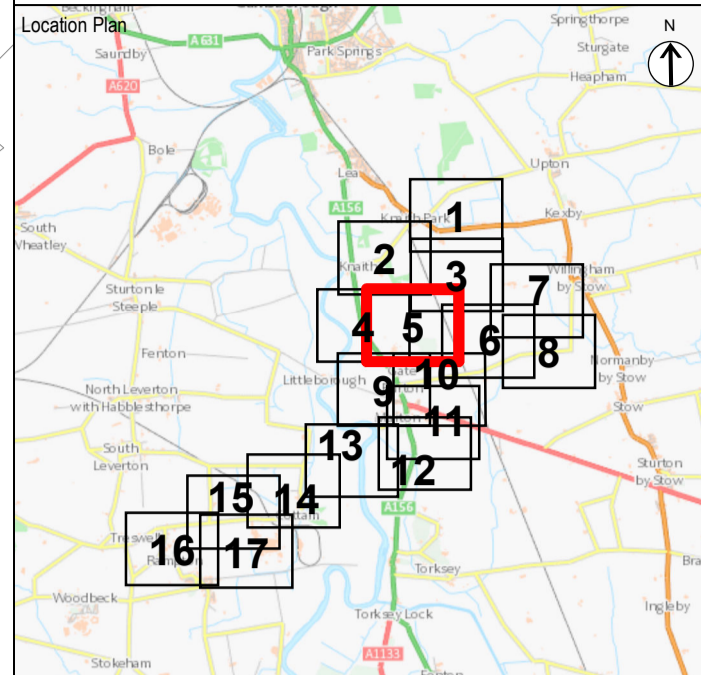
LAND PLAN IN ACCORDANCE WITH REGULATION 5(2)(i) OF THE INFRASTRUCTURE PLANNING (APPLICATIONS: PRESCRIBED FORMS AND PROCEDURE) REGULATIONS 2009
SHEET 4 OF 17

Drawn	Checked	Approved	Date
CG	SM	BW	JAN 2023
GH Project Number	Scale at A1		
144625.001	1:2,500		
Drawing Number	Revision		
GH-144625001-LP-4	1.0		





COPYRIGHT GATELEY HAMER LIMITED. THIS DOCUMENT HAS BEEN PREPARED PURSUANT TO AND SUBJECT TO THE TERMS OF APPOINTMENT BY THE CLIENT AND FOR THE SPECIFIC PURPOSES CONNECTED WITH THE PROJECT ONLY. IT SHOULD NOT BE RELIED UPON BY ANY OTHER PARTY OR USED FOR ANY OTHER PURPOSE. GATELEY HAMER ACCEPTS NO LIABILITY WHICH MAY ARISE FROM RELIANCE OR USE OF THIS DOCUMENT OR THE DATA CONTAINED HEREIN BY ANY OTHER PARTY OR FOR ANY OTHER PURPOSE.



- Notes
- DO NOT SCALE FROM THIS DRAWING. USE ONLY PRINTED DIMENSIONS
 - ALL DIMENSIONS ARE IN METRES UNLESS STATED OTHERWISE
 - THIS DRAWING IS TO BE READ IN CONJUNCTION WITH ALL OTHER RELEVANT DOCUMENTATION

- Key to Symbols
- Order limits – the area within which the authorised development may be carried out
 - Land outside Order limits and Order land
 - Order land – freehold to be compulsorily acquired and temporary use of land and in relation to which it is proposed to suspend or extinguish easements, servitudes and other private rights
 - Order land – new rights (including restrictions) to be compulsorily acquired and temporary use of land and in relation to which it is proposed to suspend or extinguish easements, servitudes and other private rights
 - Order land – temporary use of land and in relation to which it is proposed to temporarily suspend easements, servitudes and other private rights

1.0	JAN 2023	CG	SM	DCO SUBMISSION	BW
REVISION	DATE	DRAWN	CHECKED	REASON FOR REVISION / COMMENTS	APPROVED

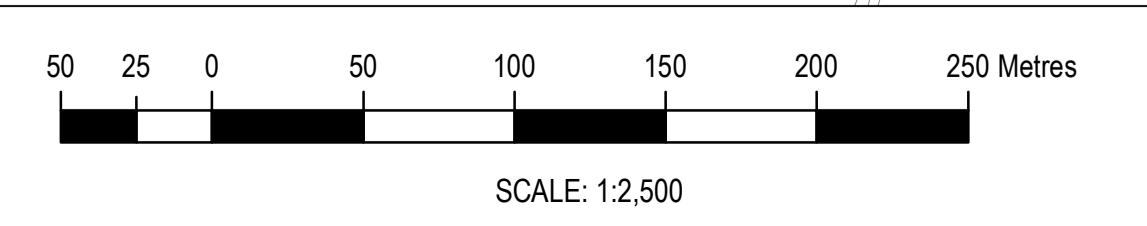
Purpose of Issue
DCO APPLICATION

Gateley / HAMER
 One Eleven Edmund Street
 Birmingham B3 2HJ
 Client: GATE BURTON ENERGY PARK LTD
 Tel: 0121 234 0000
 Web: gateleyhamer.com

Project Title
GATE BURTON ENERGY PARK

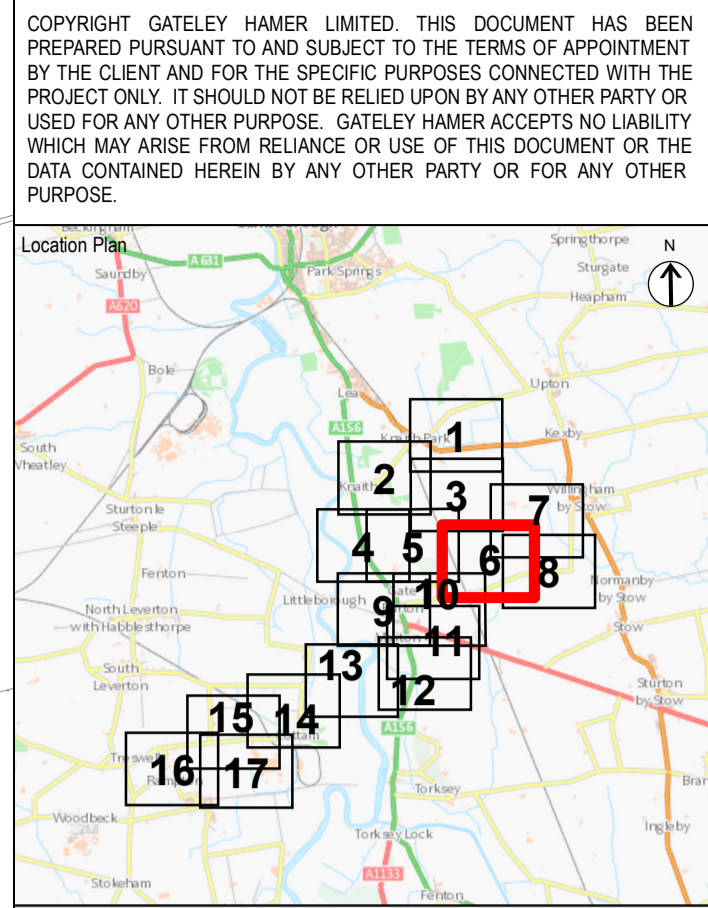

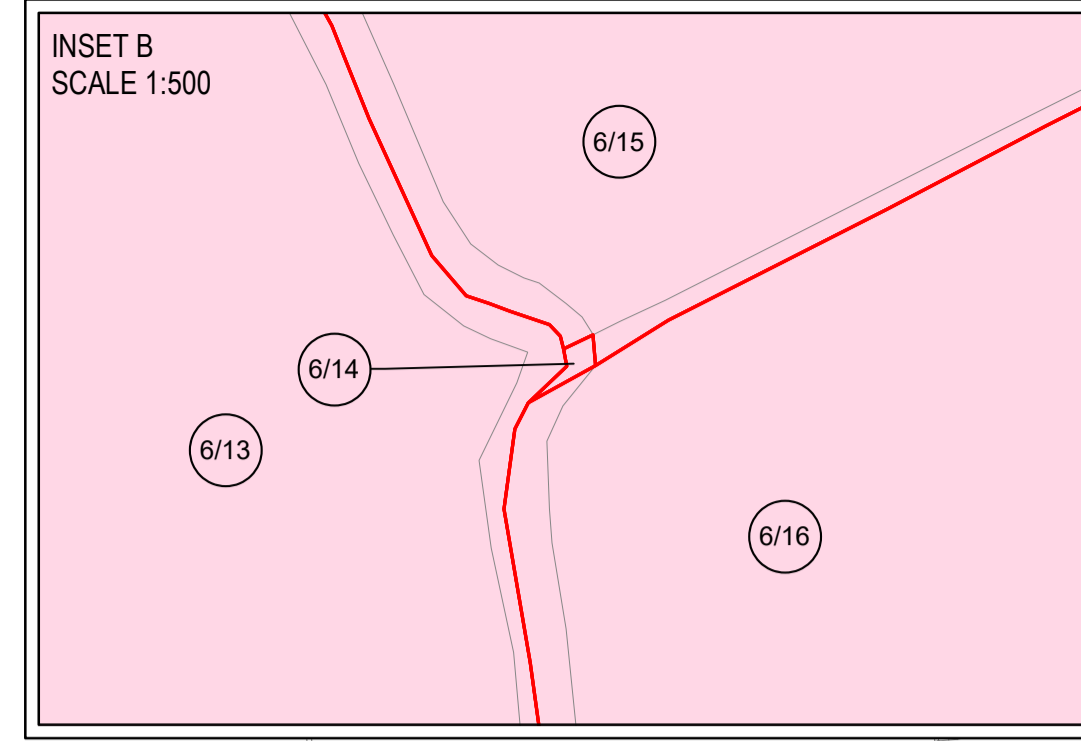
Drawing Title
LAND PLAN IN ACCORDANCE WITH REGULATION 5(2)(i) OF THE INFRASTRUCTURE PLANNING (APPLICATIONS: PRESCRIBED FORMS AND PROCEDURE) REGULATIONS 2009
 SHEET 5 OF 17

Drawn	Checked	Approved	Date
CG	SM	BW	JAN 2023
GH Project Number 144625.001		Scale at A1 1:2,500	
Drawing Number GH-144625001-LP-5			Revision 1.0



For Continuation See Sheet No. 3

For Continuation See Sheet No. 7



- Notes
1. DO NOT SCALE FROM THIS DRAWING. USE ONLY PRINTED DIMENSIONS
 2. ALL DIMENSIONS ARE IN METRES UNLESS STATED OTHERWISE
 3. THIS DRAWING IS TO BE READ IN CONJUNCTION WITH ALL OTHER RELEVANT DOCUMENTATION

- Key to Symbols
- Order limits - the area within which the authorised development may be carried out
 - Land outside Order limits and Order land
 - Order land - freehold to be to be compulsorily acquired and temporary use of land and in relation to which it is proposed to suspend or extinguish easements, servitudes and other private rights
 - Order land - new rights (including restrictions) to be compulsorily acquired and temporary use of land and in relation to which it is proposed to suspend or extinguish easements, servitudes and other private rights
 - Order land - temporary use of land and in relation to which it is proposed to temporarily suspend easements, servitudes and other private rights

1.0	JAN 2023	CG	SM	DCO SUBMISSION	BW
REVISION	DATE	DRAWN	CHECKED	REASON FOR REVISION / COMMENTS	APPROVED

Purpose of Issue
DCO APPLICATION

Gateley / HAMER
One Eleven Edmund Street
Birmingham B3 2HJ
Tel: 0121 234 0000
Web: gateleyhamer.com

Client
GATE BURTON ENERGY PARK LTD

Project Title
GATE BURTON ENERGY PARK

Drawing Title
LAND PLAN IN ACCORDANCE WITH REGULATION 5(2)(i) OF THE INFRASTRUCTURE PLANNING (APPLICATIONS: PRESCRIBED FORMS AND PROCEDURE) REGULATIONS 2009
SHEET 6 OF 17

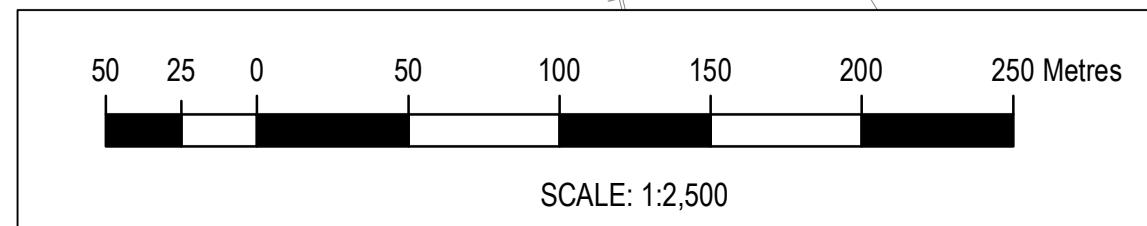
Drawn	Checked	Approved	Date
CG	SM	BW	JAN 2023

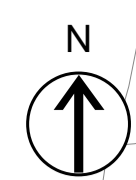
GH Project Number
144625-001

Scale at A1
1:2,500

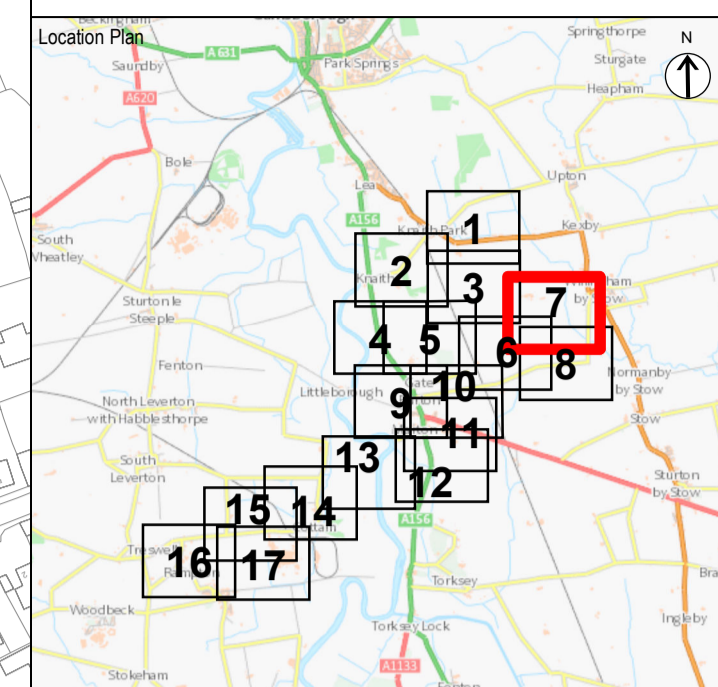
Drawing Number
GH-144625001-LP-6

Revision
1.0





COPYRIGHT GATELEY HAMER LIMITED. THIS DOCUMENT HAS BEEN PREPARED PURSUANT TO AND SUBJECT TO THE TERMS OF APPOINTMENT BY THE CLIENT AND FOR THE SPECIFIC PURPOSES CONNECTED WITH THE PROJECT ONLY. IT SHOULD NOT BE RELIED UPON BY ANY OTHER PARTY OR USED FOR ANY OTHER PURPOSE. GATELEY HAMER ACCEPTS NO LIABILITY WHICH MAY ARISE FROM RELIANCE OR USE OF THIS DOCUMENT OR THE DATA CONTAINED HEREIN BY ANY OTHER PARTY OR FOR ANY OTHER PURPOSE.



- Notes
1. DO NOT SCALE FROM THIS DRAWING. USE ONLY PRINTED DIMENSIONS
 2. ALL DIMENSIONS ARE IN METRES UNLESS STATED OTHERWISE
 3. THIS DRAWING IS TO BE READ IN CONJUNCTION WITH ALL OTHER RELEVANT DOCUMENTATION

- Key to Symbols
- Order limits – the area within which the authorised development may be carried out
 - Land outside Order limits and Order land
 - Order land – freehold to be to be compulsorily acquired and temporary use of land and in relation to which it is proposed to suspend or extinguish easements, servitudes and other private rights
 - Order land – new rights (including restrictions) to be compulsorily acquired and temporary use of land and in relation to which it is proposed to suspend or extinguish easements, servitudes and other private rights
 - Order land – temporary use of land and in relation to which it is proposed to temporarily suspend easements, servitudes and other private rights

1.0	JAN 2023	CG	SM	DCO SUBMISSION	BW
REVISION	DATE	DRAWN	CHECKED	REASON FOR REVISION / COMMENTS	APPROVED

Purpose of Issue
DCO APPLICATION

Gateley / HAMER
 One Eleven Edmund Street
 Birmingham B3 2HJ
 Client
 Tel: 0121 234 0000
 Web: gateleyhamer.com

GATE BURTON ENERGY PARK LTD

Project Title
GATE BURTON ENERGY PARK

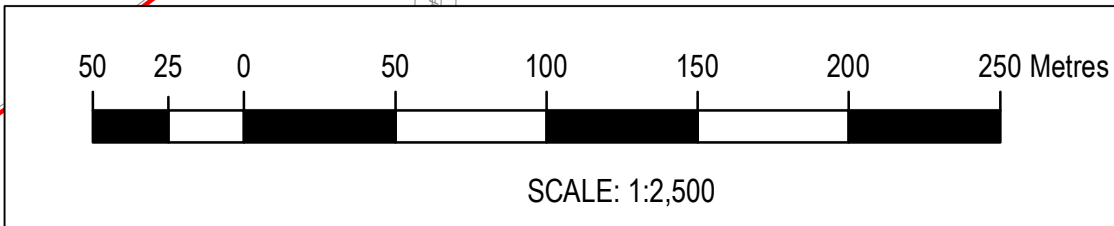
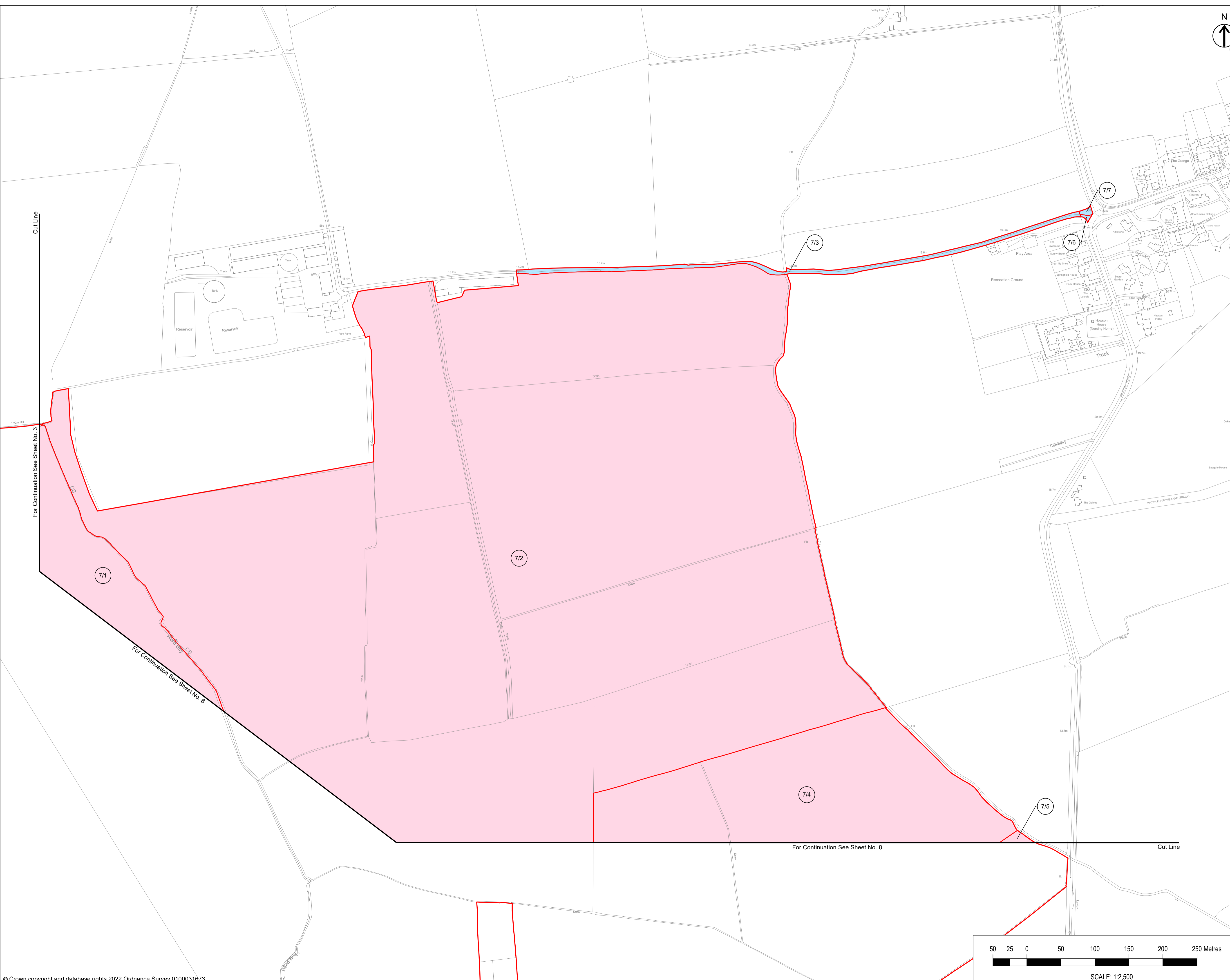
Drawing Title
LAND PLAN IN ACCORDANCE WITH REGULATION 5(2)(i) OF THE INFRASTRUCTURE PLANNING (APPLICATIONS: PRESCRIBED FORMS AND PROCEDURE) REGULATIONS 2009
SHEET 7 OF 17

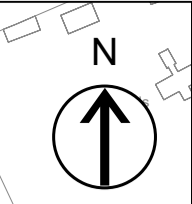
Drawn	Checked	Approved	Date
CG	SM	BW	JAN 2023

GH Project Number
144625.001

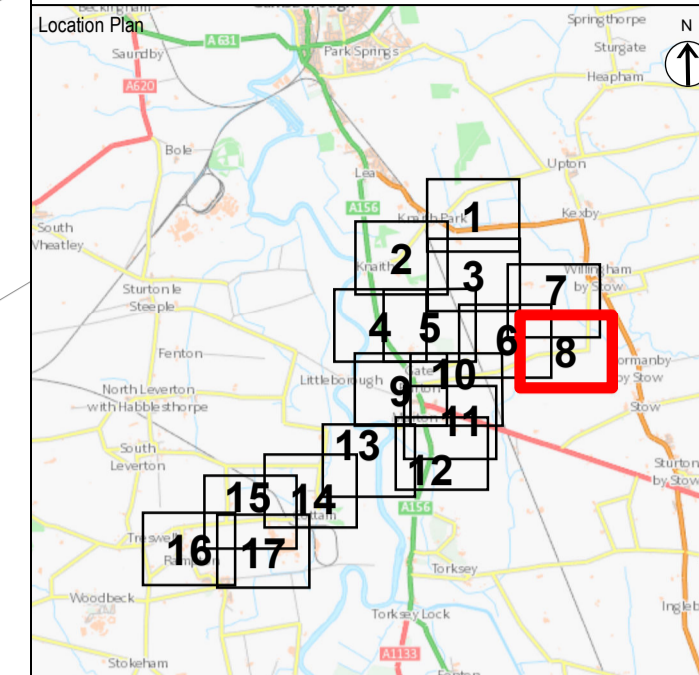
Drawing Number
GH-144625001-LP-7

Revision
1.0





COPYRIGHT GATELEY HAMER LIMITED. THIS DOCUMENT HAS BEEN PREPARED PURSUANT TO AND SUBJECT TO THE TERMS OF APPOINTMENT BY THE CLIENT AND FOR THE SPECIFIC PURPOSES CONNECTED WITH THE PROJECT ONLY. IT SHOULD NOT BE RELIED UPON BY ANY OTHER PARTY OR USED FOR ANY OTHER PURPOSE. GATELEY HAMER ACCEPTS NO LIABILITY WHICH MAY ARISE FROM RELIANCE OR USE OF THIS DOCUMENT OR THE DATA CONTAINED HEREIN BY ANY OTHER PARTY OR FOR ANY OTHER PURPOSE.



Notes

1. DO NOT SCALE FROM THIS DRAWING. USE ONLY PRINTED DIMENSIONS
2. ALL DIMENSIONS ARE IN METRES UNLESS STATED OTHERWISE
3. THIS DRAWING IS TO BE READ IN CONJUNCTION WITH ALL OTHER RELEVANT DOCUMENTATION

Key to Symbols

- Order limits – the area within which the authorised development may be carried out
- Land outside Order limits and Order land
- Order land – freehold to be to be compulsorily acquired and temporary use of land and in relation to which it is proposed to suspend or extinguish easements, servitudes and other private rights
- Order land – new rights (including restrictions) to be compulsorily acquired and temporary use of land and in relation to which it is proposed to suspend or extinguish easements, servitudes and other private rights
- Order land – temporary use of land and in relation to which it is proposed to temporarily suspend easements, servitudes and other private rights

1.0	JAN 2023	CG	SM	DCO SUBMISSION	BW
REVISION	DATE	DRAWN	CHECKED	REASON FOR REVISION / COMMENTS	APPROVED

Purpose of Issue
DCO APPLICATION

Gateley / HAMER
 One Eleven Edmund Street
 Birmingham B3 2HJ
 Client
 Tel: 0121 234 0000
 Web: gateleyhamer.com

GATE BURTON ENERGY PARK LTD

Project Title
GATE BURTON ENERGY PARK

Drawing Title
LAND PLAN IN ACCORDANCE WITH REGULATION 5(2)(i) OF THE INFRASTRUCTURE PLANNING (APPLICATIONS: PRESCRIBED FORMS AND PROCEDURE) REGULATIONS 2009
SHEET 8 OF 17

Drawn	Checked	Approved	Date
CG	SM	BW	JAN 2023

GH Project Number
144625.001

Scale at A1
1:2,500

Drawing Number
GH-144625001-LP-8

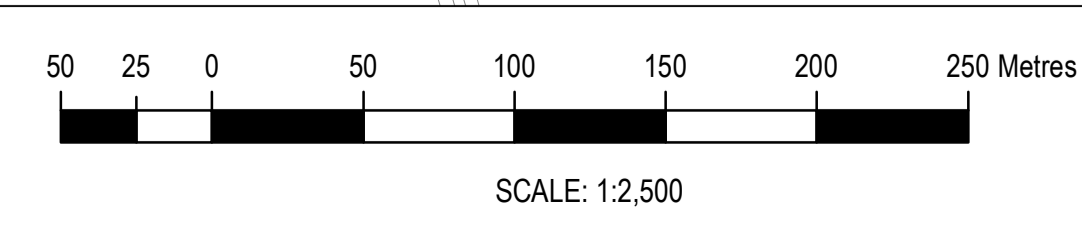
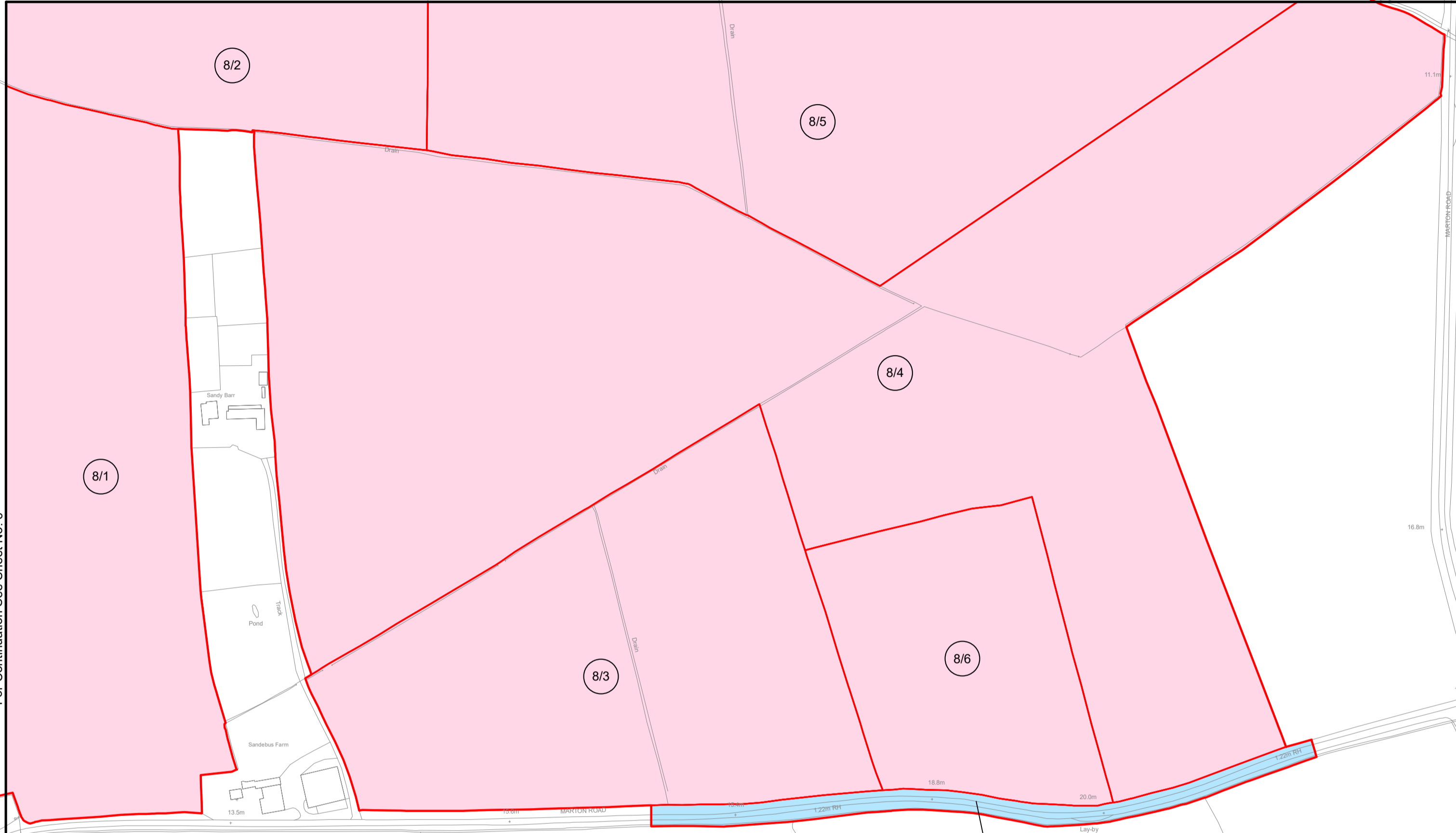
Revision
1.0

For Continuation See Sheet No. 7

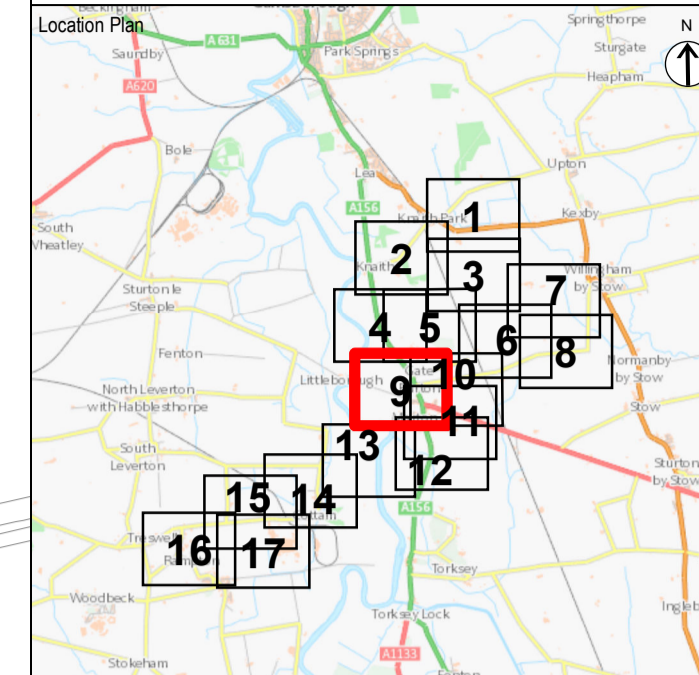
Cut Line

For Continuation See Sheet No. 6

Cut Line



COPYRIGHT GATELEY HAMER LIMITED. THIS DOCUMENT HAS BEEN PREPARED PURSUANT TO AND SUBJECT TO THE TERMS OF APPOINTMENT BY THE CLIENT AND FOR THE SPECIFIC PURPOSES CONNECTED WITH THE PROJECT ONLY. IT SHOULD NOT BE RELIED UPON BY ANY OTHER PARTY OR USED FOR ANY OTHER PURPOSE. GATELEY HAMER ACCEPTS NO LIABILITY WHICH MAY ARISE FROM RELIANCE OR USE OF THIS DOCUMENT OR THE DATA CONTAINED HEREIN BY ANY OTHER PARTY OR FOR ANY OTHER PURPOSE.



- Notes
- DO NOT SCALE FROM THIS DRAWING. USE ONLY PRINTED DIMENSIONS
 - ALL DIMENSIONS ARE IN METRES UNLESS STATED OTHERWISE
 - THIS DRAWING IS TO BE READ IN CONJUNCTION WITH ALL OTHER RELEVANT DOCUMENTATION

- Key to Symbols
- Order limits – the area within which the authorised development may be carried out
 - Land outside Order limits and Order land
 - Order land – freehold to be to be compulsorily acquired and temporary use of land and in relation to which it is proposed to suspend or extinguish easements, servitudes and other private rights
 - Order land – new rights (including restrictions) to be compulsorily acquired and temporary use of land and in relation to which it is proposed to suspend or extinguish easements, servitudes and other private rights
 - Order land – temporary use of land and in relation to which it is proposed to temporarily suspend easements, servitudes and other private rights

1.0	JAN 2023	CG	SM	DCO SUBMISSION	BW
REVISION	DATE	DRAWN	CHECKED	REASON FOR REVISION / COMMENTS	APPROVED

Purpose of Issue
DCO APPLICATION

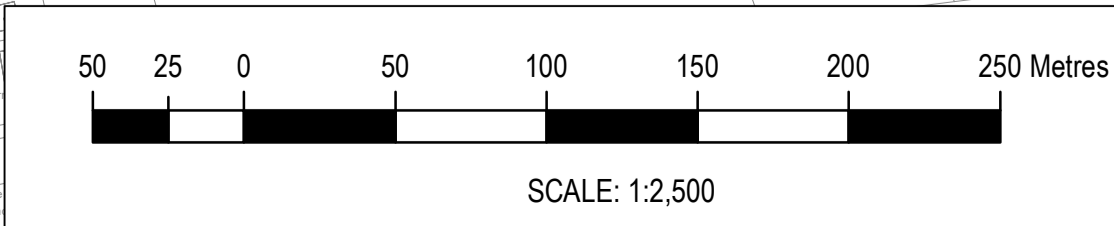
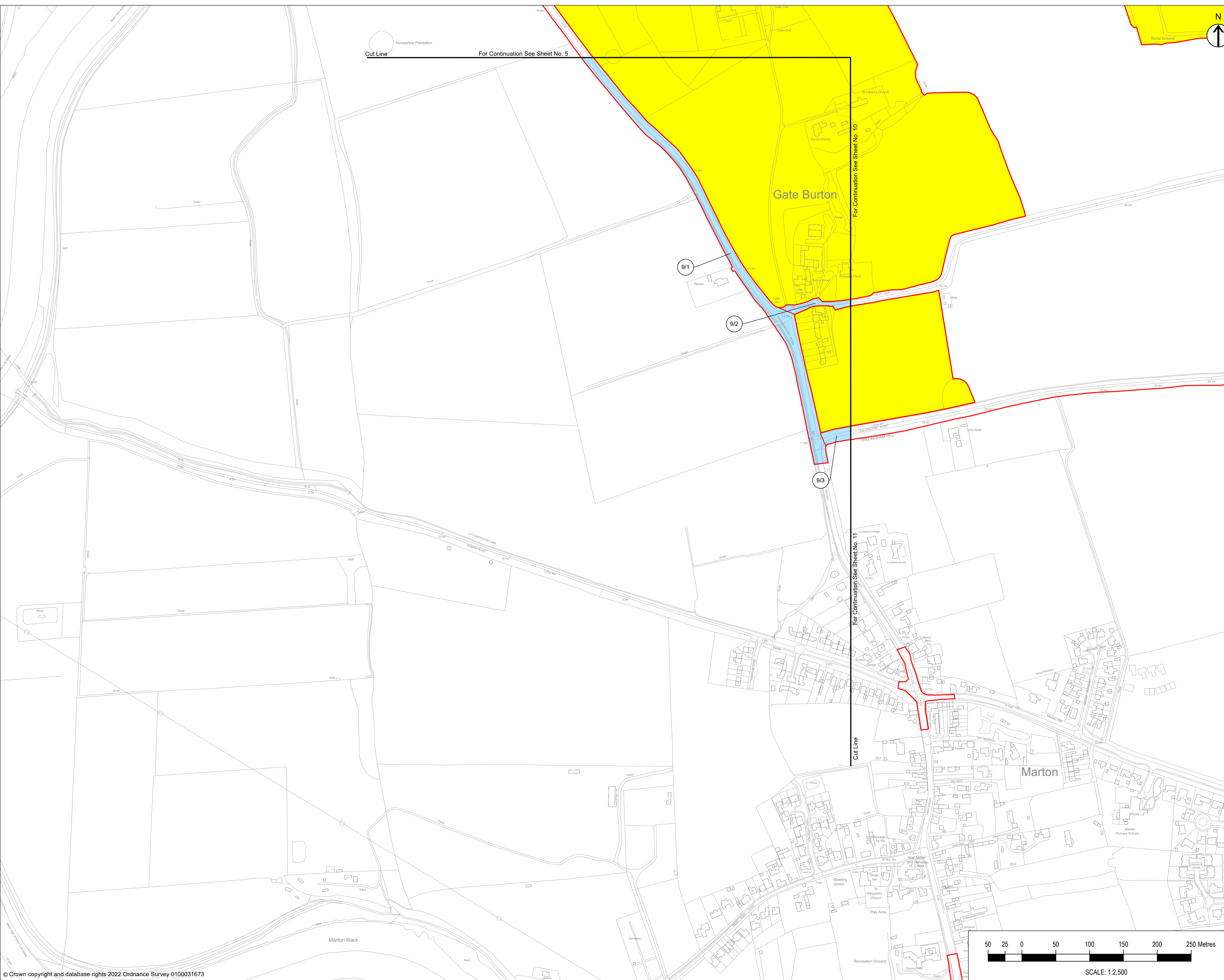
Gateley / HAMER
 One Eleven Edmund Street
 Birmingham B3 2HJ
 Client
 Tel: 0121 234 0000
 Web: gateleyhamer.com


GATE BURTON ENERGY PARK LTD

Project Title
GATE BURTON ENERGY PARK

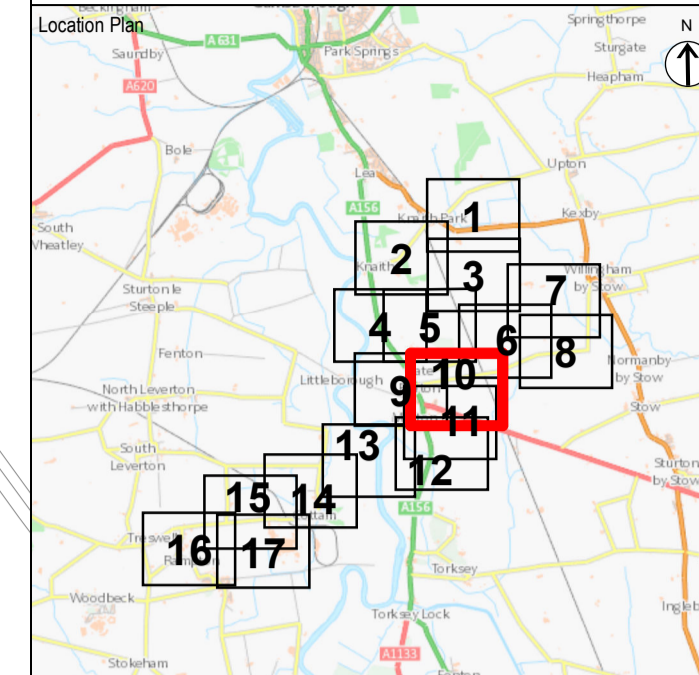
Drawing Title
LAND PLAN IN ACCORDANCE WITH REGULATION 5(2)(i) OF THE INFRASTRUCTURE PLANNING (APPLICATIONS: PRESCRIBED FORMS AND PROCEDURE) REGULATIONS 2009
SHEET 9 OF 17

Drawn	Checked	Approved	Date
CG	SM	BW	JAN 2023
GH Project Number	Scale at A1		
144625.001	1:2,500		
Drawing Number	Revision		
GH-144625001-LP-9	1.0		





COPYRIGHT GATELEY HAMER LIMITED. THIS DOCUMENT HAS BEEN PREPARED PURSUANT TO AND SUBJECT TO THE TERMS OF APPOINTMENT BY THE CLIENT AND FOR THE SPECIFIC PURPOSES CONNECTED WITH THE PROJECT ONLY. IT SHOULD NOT BE RELIED UPON BY ANY OTHER PARTY OR USED FOR ANY OTHER PURPOSE. GATELEY HAMER ACCEPTS NO LIABILITY WHICH MAY ARISE FROM RELIANCE OR USE OF THIS DOCUMENT OR THE DATA CONTAINED HEREIN BY ANY OTHER PARTY OR FOR ANY OTHER PURPOSE.



Notes
 1. DO NOT SCALE FROM THIS DRAWING. USE ONLY PRINTED DIMENSIONS
 2. ALL DIMENSIONS ARE IN METRES UNLESS STATED OTHERWISE
 3. THIS DRAWING IS TO BE READ IN CONJUNCTION WITH ALL OTHER RELEVANT DOCUMENTATION

Key to Symbols

- Order limits – the area within which the authorised development may be carried out
- Land outside Order limits and Order land
- Order land – freehold to be compulsorily acquired and temporary use of land in relation to which it is proposed to suspend or extinguish easements, servitudes and other private rights
- Order land – new rights (including restrictions) to be compulsorily acquired and temporary use of land in relation to which it is proposed to suspend or extinguish easements, servitudes and other private rights
- Order land – temporary use of land in relation to which it is proposed to temporarily suspend easements, servitudes and other private rights

1.0	JAN 2023	CG	SM	DCO SUBMISSION	BW
REVISION	DATE	DRAWN	CHECKED	REASON FOR REVISION / COMMENTS	APPROVED

Purpose of Issue
DCO APPLICATION

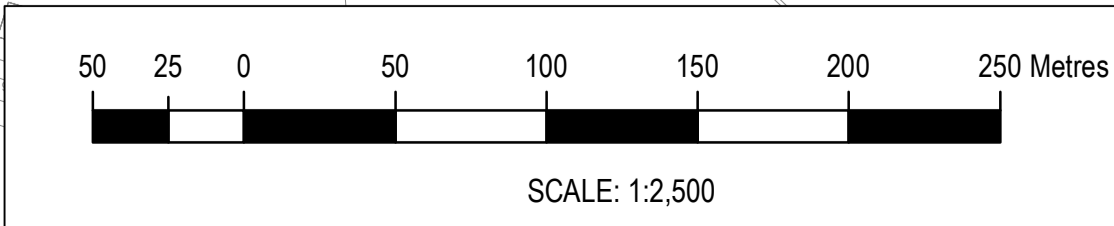
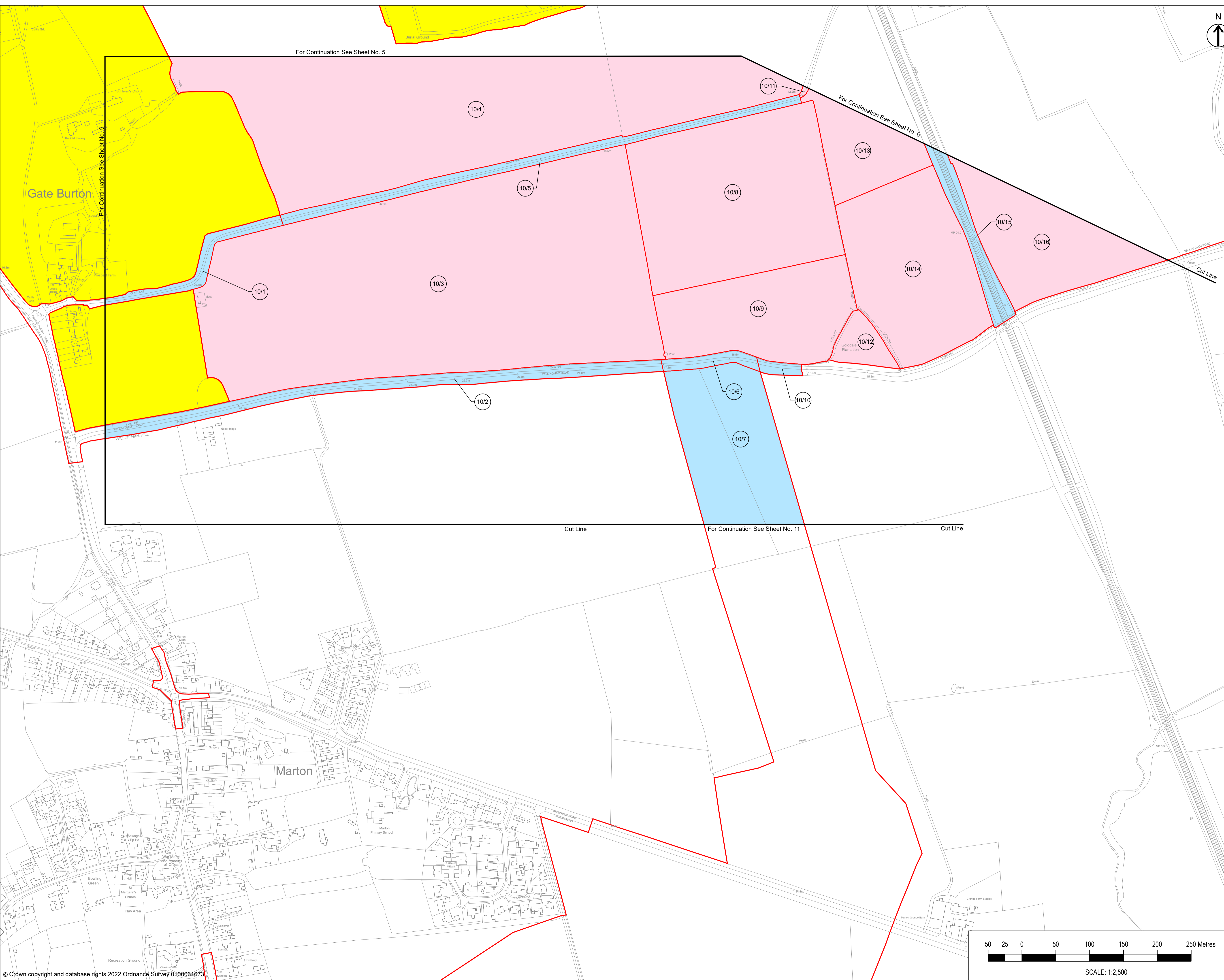
Gateley / HAMER
 One Eleven Edmund Street
 Birmingham B3 2HJ
 Client
 Tel: 0121 234 0000
 Web: gateleyhamer.com


GATE BURTON ENERGY PARK LTD

Project Title
GATE BURTON ENERGY PARK

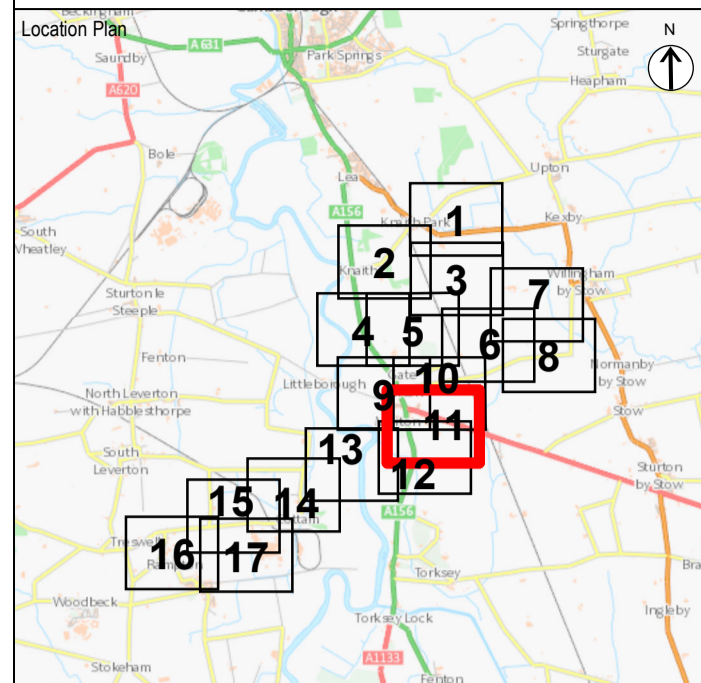
Drawing Title
LAND PLAN IN ACCORDANCE WITH REGULATION 5(2)(i) OF THE INFRASTRUCTURE PLANNING (APPLICATIONS: PRESCRIBED FORMS AND PROCEDURE) REGULATIONS 2009
SHEET 10 OF 17

Drawn	Checked	Approved	Date
CG	SM	BW	JAN 2023
GH Project Number		Scale at A1	
144625.001		1:2,500	
Drawing Number			Revision
GH-144625001-LP-10			1.0





COPYRIGHT GATELEY HAMER LIMITED. THIS DOCUMENT HAS BEEN PREPARED PURSUANT TO AND SUBJECT TO THE TERMS OF APPOINTMENT BY THE CLIENT AND FOR THE SPECIFIC PURPOSES CONNECTED WITH THE PROJECT ONLY. IT SHOULD NOT BE RELIED UPON BY ANY OTHER PARTY OR USED FOR ANY OTHER PURPOSE. GATELEY HAMER ACCEPTS NO LIABILITY WHICH MAY ARISE FROM RELIANCE OR USE OF THIS DOCUMENT OR THE DATA CONTAINED HEREIN BY ANY OTHER PARTY OR FOR ANY OTHER PURPOSE.



- Notes
1. DO NOT SCALE FROM THIS DRAWING. USE ONLY PRINTED DIMENSIONS
 2. ALL DIMENSIONS ARE IN METRES UNLESS STATED OTHERWISE
 3. THIS DRAWING IS TO BE READ IN CONJUNCTION WITH ALL OTHER RELEVANT DOCUMENTATION

- Key to Symbols
- Order limits – the area within which the authorised development may be carried out
 - Land outside Order limits and Order land
 - Order land – freehold to be to be compulsorily acquired and temporary use of land and in relation to which it is proposed to suspend or extinguish easements, servitudes and other private rights
 - Order land – new rights (including restrictions) to be compulsorily acquired and temporary use of land and in relation to which it is proposed to suspend or extinguish easements, servitudes and other private rights
 - Order land – temporary use of land and in relation to which it is proposed to temporarily suspend easements, servitudes and other private rights

1.0	JAN 2023	CG	SM	DCO SUBMISSION	BW
REVISION	DATE	DRAWN	CHECKED	REASON FOR REVISION / COMMENTS	APPROVED

Purpose of Issue
DCO APPLICATION

Gateley / HAMER
 One Eleven Edmund Street
 Birmingham B3 2HJ
 Client
 Tel: 0121 234 0000
 Web: gateleyhamer.com

GATE BURTON ENERGY PARK LTD

Project Title
GATE BURTON ENERGY PARK

Drawing Title
LAND PLAN IN ACCORDANCE WITH REGULATION 5(2)(i) OF THE INFRASTRUCTURE PLANNING (APPLICATIONS: PRESCRIBED FORMS AND PROCEDURE) REGULATIONS 2009
SHEET 11 OF 17

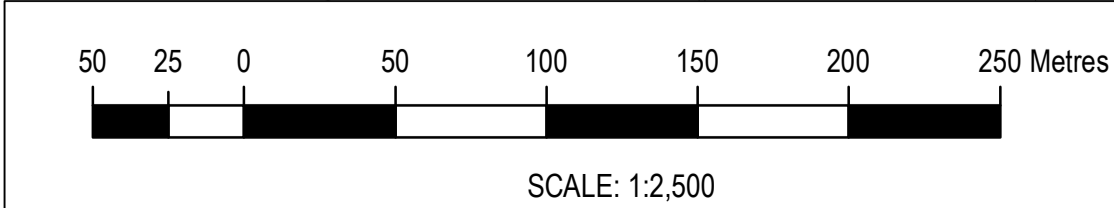
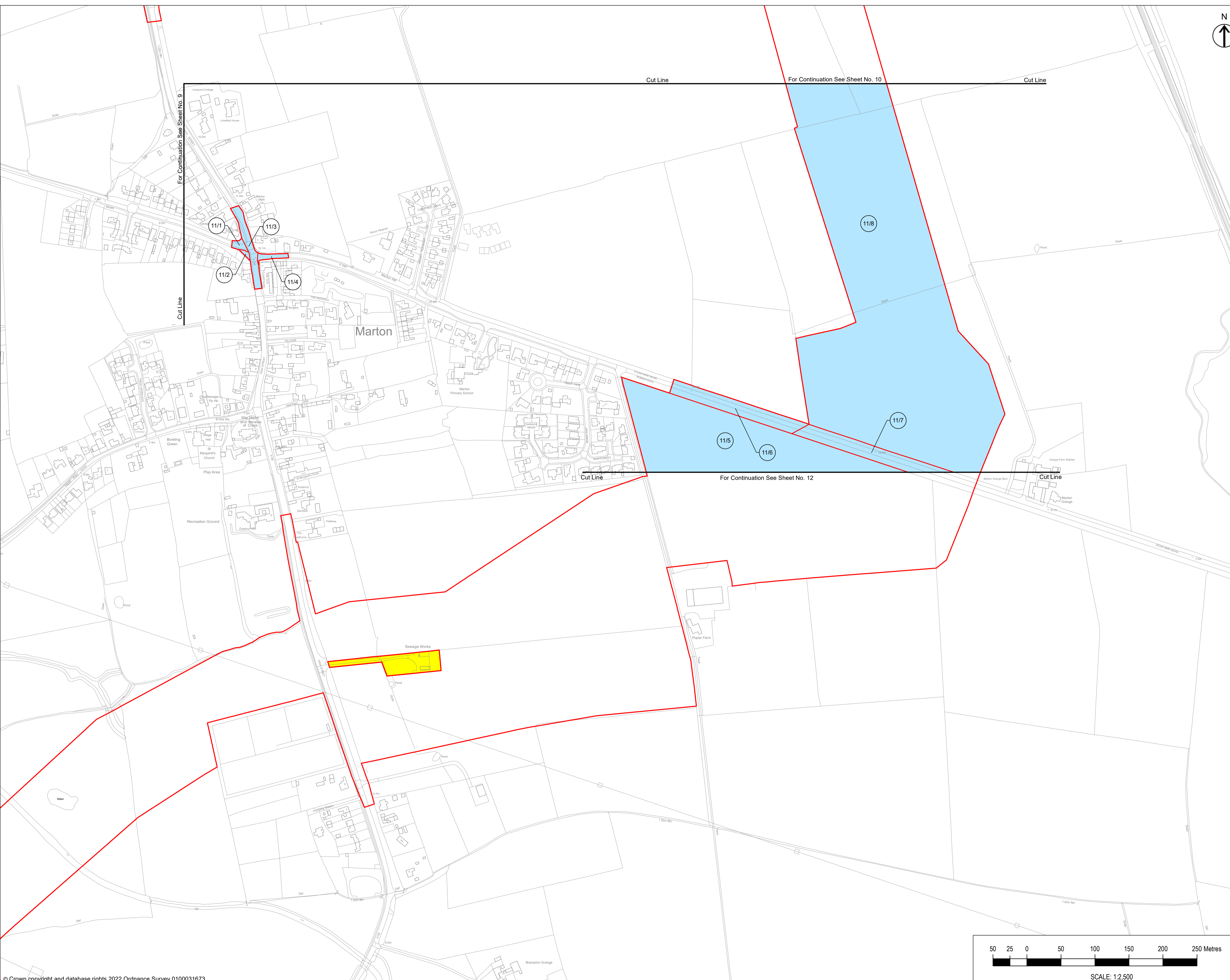
Drawn	Checked	Approved	Date
CG	SM	BW	JAN 2023


GH Project Number
144625.001

Scale at A1
1:2,500

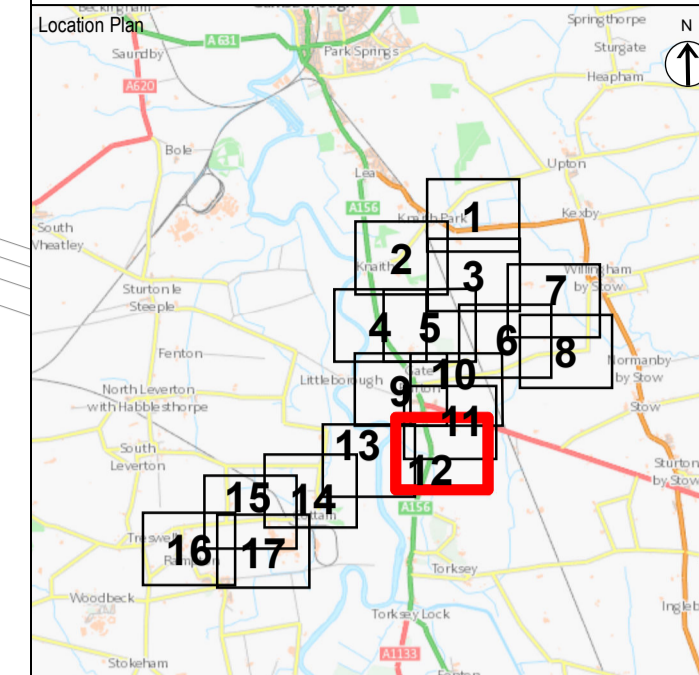
Drawing Number
GH-144625001-LP-11

Revision
1.0





COPYRIGHT GATELEY HAMER LIMITED. THIS DOCUMENT HAS BEEN PREPARED PURSUANT TO AND SUBJECT TO THE TERMS OF APPOINTMENT BY THE CLIENT AND FOR THE SPECIFIC PURPOSES CONNECTED WITH THE PROJECT ONLY. IT SHOULD NOT BE RELIED UPON BY ANY OTHER PARTY OR USED FOR ANY OTHER PURPOSE. GATELEY HAMER ACCEPTS NO LIABILITY WHICH MAY ARISE FROM RELIANCE OR USE OF THIS DOCUMENT OR THE DATA CONTAINED HEREIN BY ANY OTHER PARTY OR FOR ANY OTHER PURPOSE.



- Notes
1. DO NOT SCALE FROM THIS DRAWING. USE ONLY PRINTED DIMENSIONS
 2. ALL DIMENSIONS ARE IN METRES UNLESS STATED OTHERWISE
 3. THIS DRAWING IS TO BE READ IN CONJUNCTION WITH ALL OTHER RELEVANT DOCUMENTATION

- Key to Symbols
- Order limits – the area within which the authorised development may be carried out
 - Land outside Order limits and Order land
 - Order land – freehold to be to be compulsorily acquired and temporary use of land and in relation to which it is proposed to suspend or extinguish easements, servitudes and other private rights
 - Order land – new rights (including restrictions) to be compulsorily acquired and temporary use of land and in relation to which it is proposed to suspend or extinguish easements, servitudes and other private rights
 - Order land – temporary use of land and in relation to which it is proposed to temporarily suspend easements, servitudes and other private rights

1.0	JAN 2023	CG	SM	DCO SUBMISSION	BW
REVISION	DATE	DRAWN	CHECKED	REASON FOR REVISION / COMMENTS	APPROVED

Purpose of Issue
DCO APPLICATION

Gateley / HAMER
 One Eleven Edmund Street
 Birmingham B3 2HJ
 Client
 Tel: 0121 234 0000
 Web: gateleyhamer.com

GATE BURTON ENERGY PARK LTD

Project Title
GATE BURTON ENERGY PARK

Drawing Title
LAND PLAN IN ACCORDANCE WITH REGULATION 5(2)(i) OF THE INFRASTRUCTURE PLANNING (APPLICATIONS: PRESCRIBED FORMS AND PROCEDURE) REGULATIONS 2009
SHEET 12 OF 17

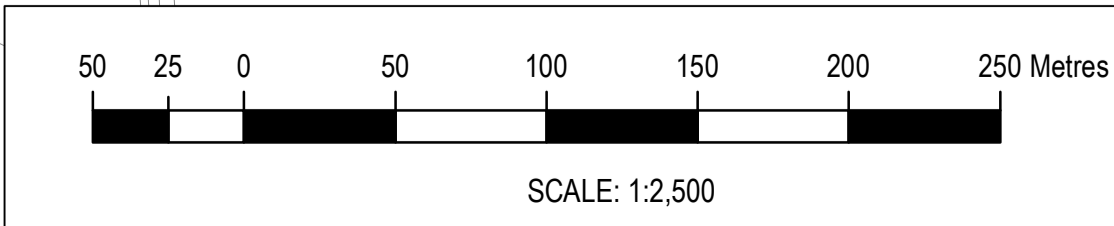
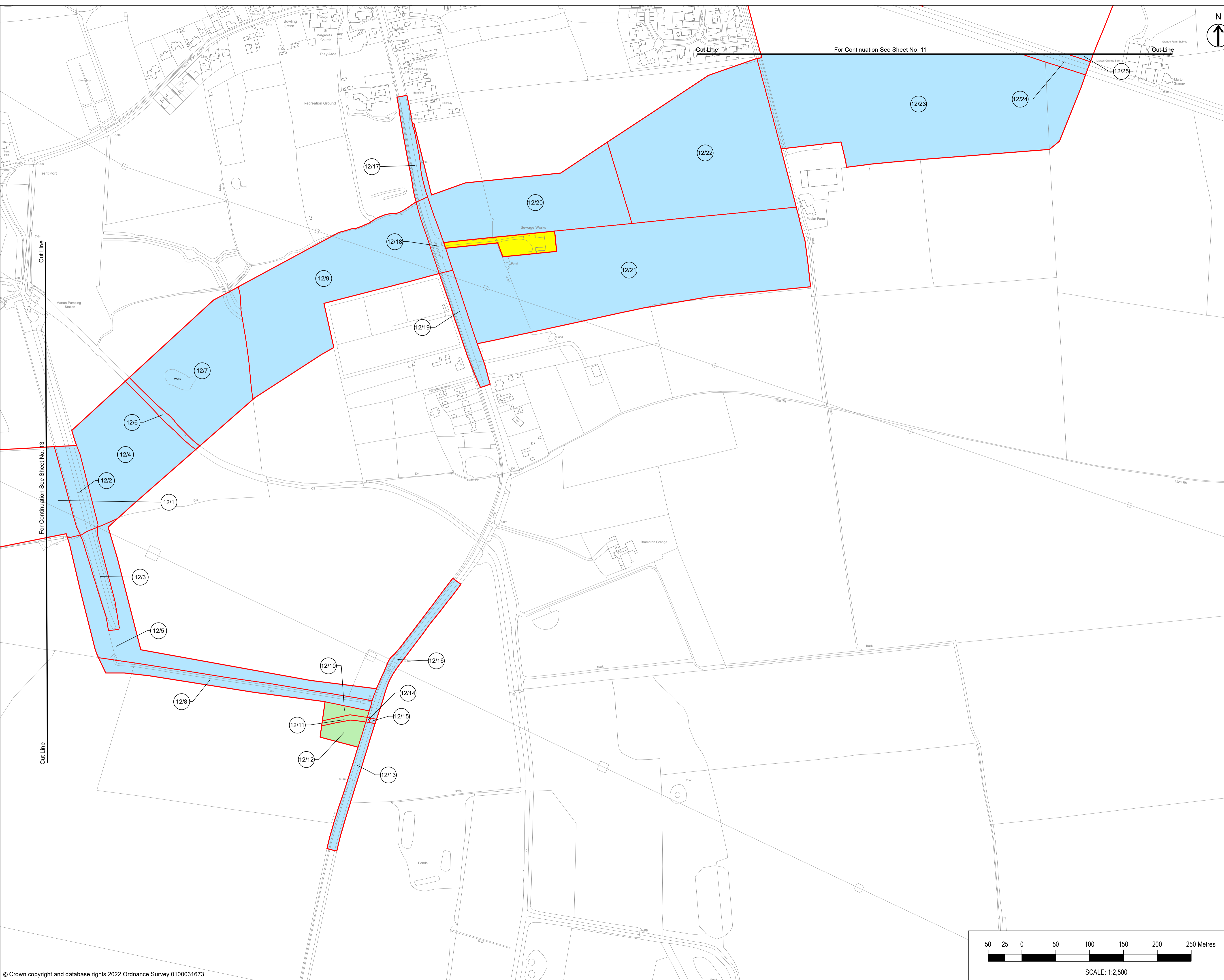
Drawn	Checked	Approved	Date
CG	SM	BW	JAN 2023

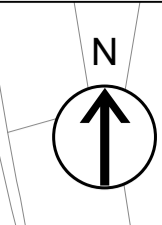
GH Project Number
144625.001

Scale at A1
1:2,500

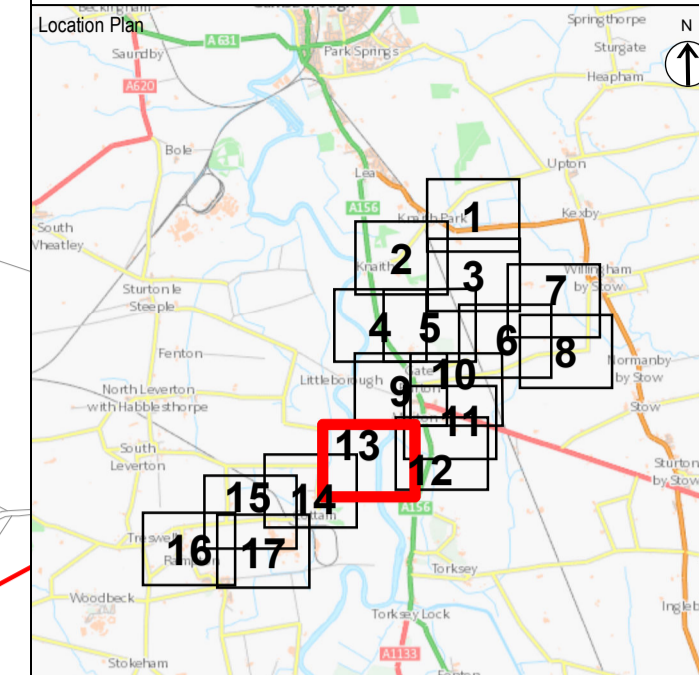
Drawing Number
GH-144625001-LP-12

Revision
1.0





COPYRIGHT GATELEY HAMER LIMITED. THIS DOCUMENT HAS BEEN PREPARED PURSUANT TO AND SUBJECT TO THE TERMS OF APPOINTMENT BY THE CLIENT AND FOR THE SPECIFIC PURPOSES CONNECTED WITH THE PROJECT ONLY. IT SHOULD NOT BE RELIED UPON BY ANY OTHER PARTY OR USED FOR ANY OTHER PURPOSE. GATELEY HAMER ACCEPTS NO LIABILITY WHICH MAY ARISE FROM RELIANCE OR USE OF THIS DOCUMENT OR THE DATA CONTAINED HEREIN BY ANY OTHER PARTY OR FOR ANY OTHER PURPOSE.



- Notes
1. DO NOT SCALE FROM THIS DRAWING. USE ONLY PRINTED DIMENSIONS
 2. ALL DIMENSIONS ARE IN METRES UNLESS STATED OTHERWISE
 3. THIS DRAWING IS TO BE READ IN CONJUNCTION WITH ALL OTHER RELEVANT DOCUMENTATION

- Key to Symbols
- Order limits – the area within which the authorised development may be carried out
 - Land outside Order limits and Order land
 - Order land – freehold to be to be compulsorily acquired and temporary use of land and in relation to which it is proposed to suspend or extinguish easements, servitudes and other private rights
 - Order land – new rights (including restrictions) to be compulsorily acquired and temporary use of land and in relation to which it is proposed to suspend or extinguish easements, servitudes and other private rights
 - Order land – temporary use of land and in relation to which it is proposed to temporarily suspend easements, servitudes and other private rights

1.0	JAN 2023	CG	SM	DCO SUBMISSION	BW
REVISION	DATE	DRAWN	CHECKED	REASON FOR REVISION / COMMENTS	APPROVED

Purpose of Issue
DCO APPLICATION

Gateley / HAMER
 One Eleven Edmund Street
 Birmingham B3 2HJ
 Client
 Tel: 0121 234 0000
 Web: gateleyhamer.com

GATE BURTON ENERGY PARK LTD

Project Title
GATE BURTON ENERGY PARK

Drawing Title
LAND PLAN IN ACCORDANCE WITH REGULATION 5(2)(i) OF THE INFRASTRUCTURE PLANNING (APPLICATIONS: PRESCRIBED FORMS AND PROCEDURE) REGULATIONS 2009
SHEET 13 OF 17

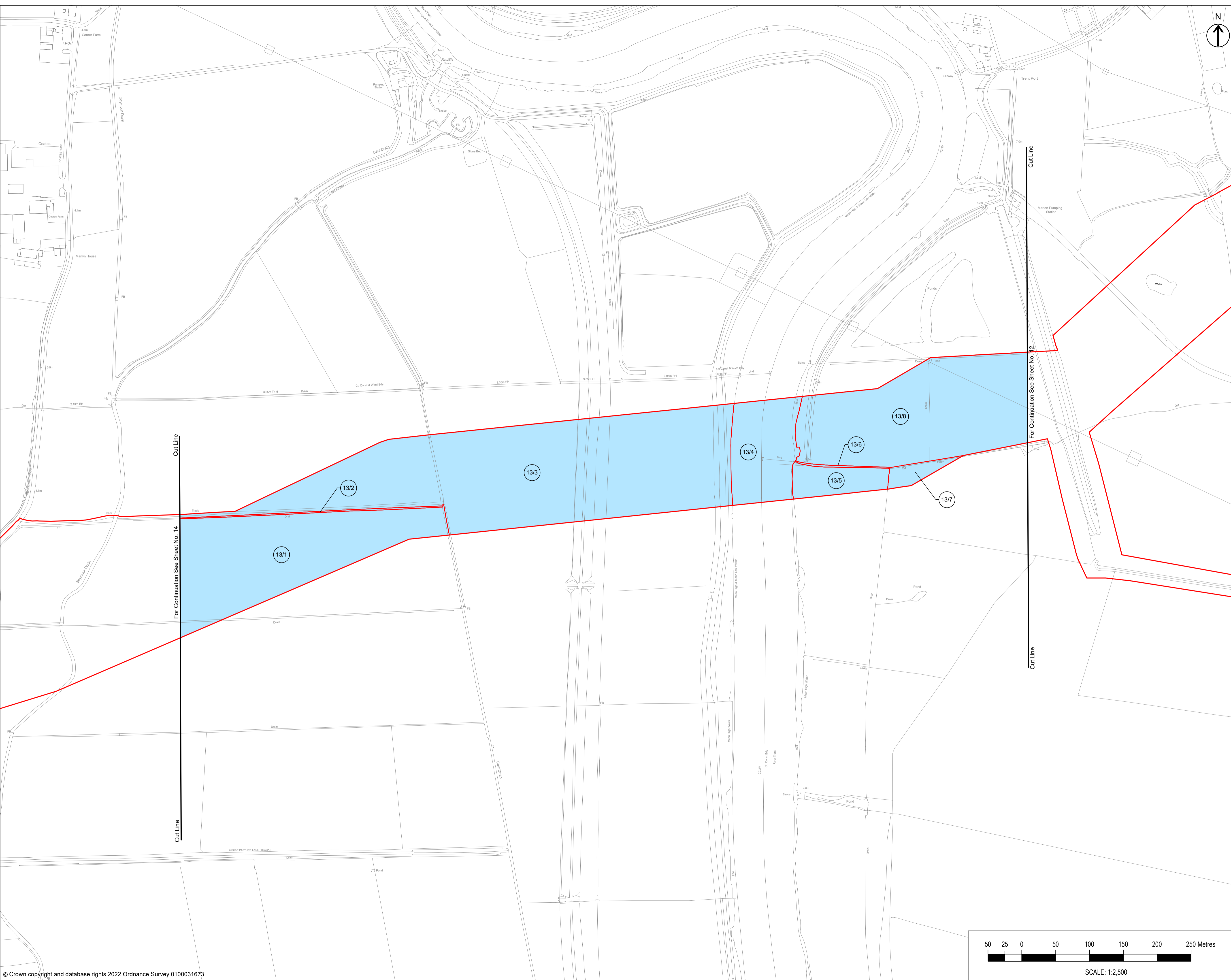
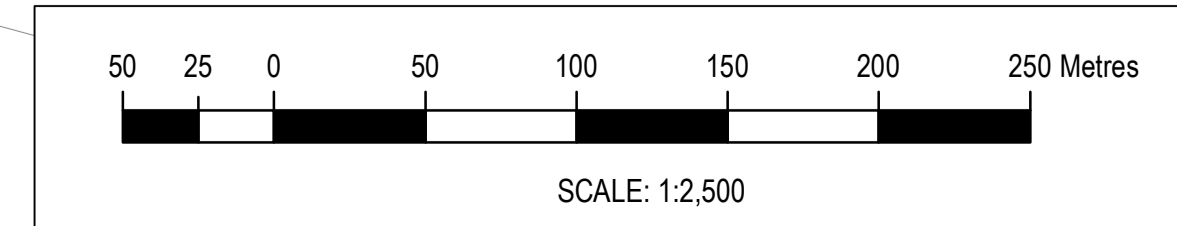
Drawn	Checked	Approved	Date
CG	SM	BW	JAN 2023

GH Project Number
144625.001

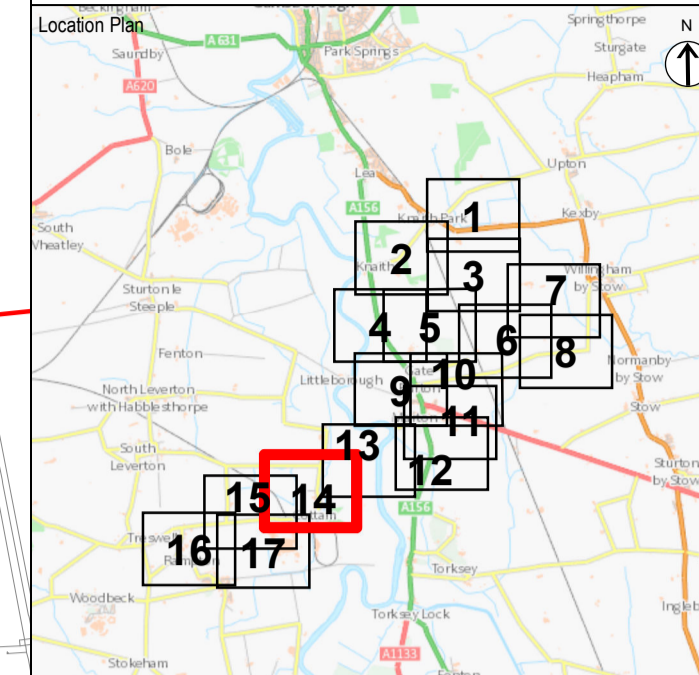
Scale at A1
1:2,500

Drawing Number
GH-144625001-LP-13

Revision
1.0



COPYRIGHT GATELEY HAMER LIMITED. THIS DOCUMENT HAS BEEN PREPARED PURSUANT TO AND SUBJECT TO THE TERMS OF APPOINTMENT BY THE CLIENT AND FOR THE SPECIFIC PURPOSES CONNECTED WITH THE PROJECT ONLY. IT SHOULD NOT BE RELIED UPON BY ANY OTHER PARTY OR USED FOR ANY OTHER PURPOSE. GATELEY HAMER ACCEPTS NO LIABILITY WHICH MAY ARISE FROM RELIANCE OR USE OF THIS DOCUMENT OR THE DATA CONTAINED HEREIN BY ANY OTHER PARTY OR FOR ANY OTHER PURPOSE.



- Notes
- DO NOT SCALE FROM THIS DRAWING. USE ONLY PRINTED DIMENSIONS
 - ALL DIMENSIONS ARE IN METRES UNLESS STATED OTHERWISE
 - THIS DRAWING IS TO BE READ IN CONJUNCTION WITH ALL OTHER RELEVANT DOCUMENTATION

- Key to Symbols
- Order limits – the area within which the authorised development may be carried out
 - Land outside Order limits and Order land
 - Order land – freehold to be to be compulsorily acquired and temporary use of land and in relation to which it is proposed to suspend or extinguish easements, servitudes and other private rights
 - Order land – new rights (including restrictions) to be compulsorily acquired and temporary use of land and in relation to which it is proposed to suspend or extinguish easements, servitudes and other private rights
 - Order land – temporary use of land and in relation to which it is proposed to temporarily suspend easements, servitudes and other private rights

1.0	JAN 2023	CG	SM	DCO SUBMISSION	BW
REVISION	DATE	DRAWN	CHECKED	REASON FOR REVISION / COMMENTS	APPROVED

Purpose of Issue
DCO APPLICATION

Gateley / HAMER
 One Eleven Edmund Street
 Birmingham
 B3 2HJ
 Client
 Tel: 0121 234 0000
 Web: gateleyhamer.com

GATE BURTON ENERGY PARK LTD

Project Title
GATE BURTON ENERGY PARK

Drawing Title
LAND PLAN IN ACCORDANCE WITH REGULATION 5(2)(i) OF THE INFRASTRUCTURE PLANNING (APPLICATIONS: PRESCRIBED FORMS AND PROCEDURE) REGULATIONS 2009
SHEET 14 OF 17

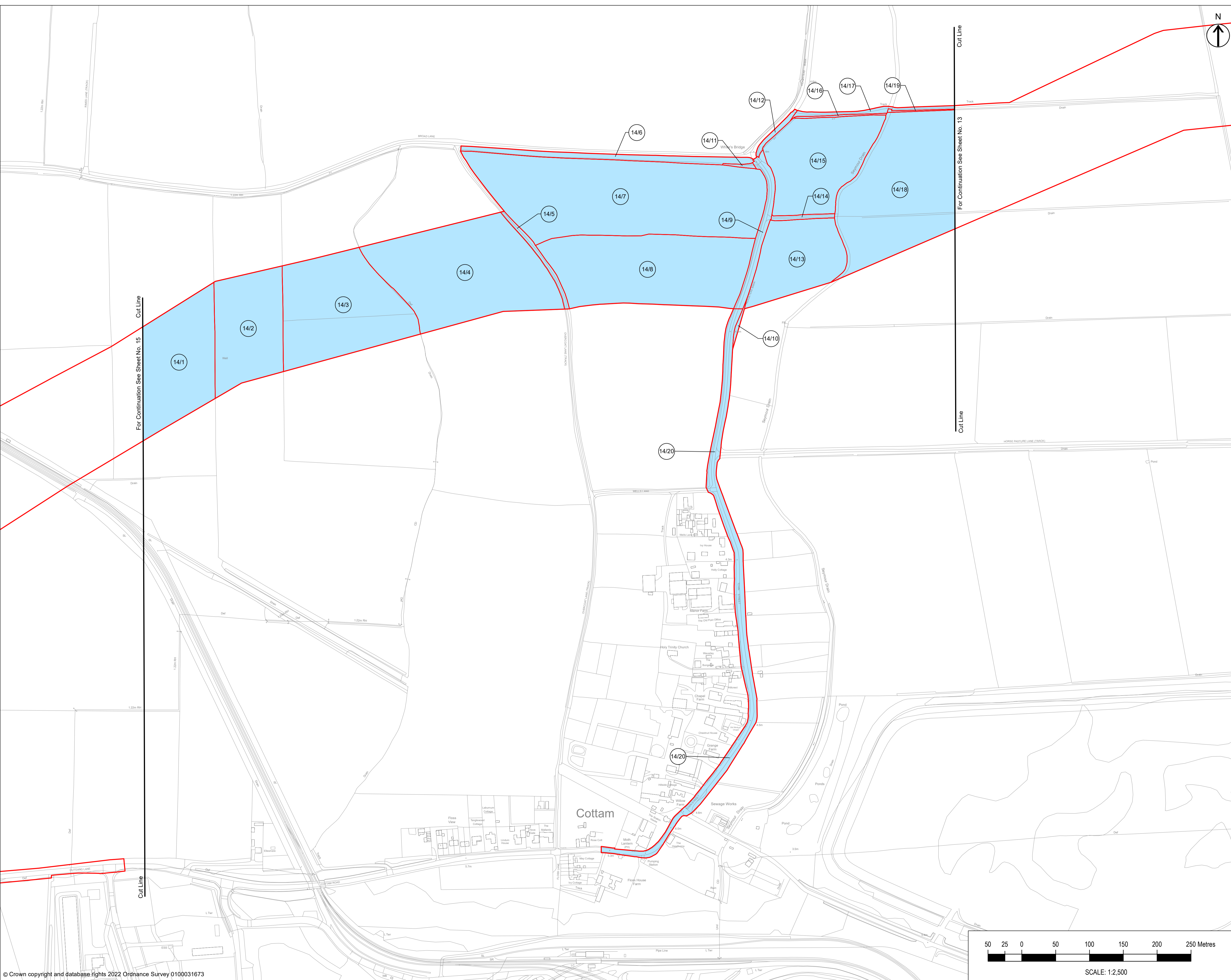
Drawn	Checked	Approved	Date
CG	SM	BW	JAN 2023

GH Project Number
144625.001

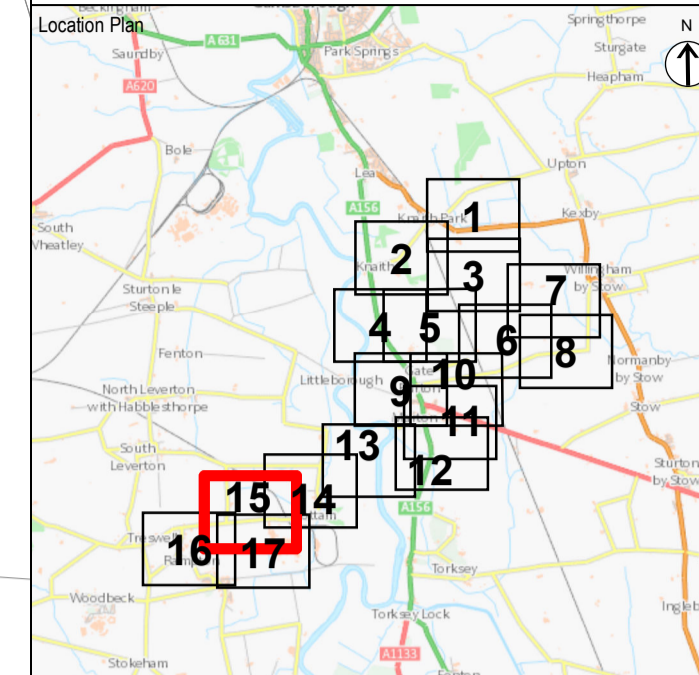
Scale at A1
1:2,500

Drawing Number
GH-144625001-LP-14

Revision
1.0



COPYRIGHT GATELEY HAMER LIMITED. THIS DOCUMENT HAS BEEN PREPARED PURSUANT TO AND SUBJECT TO THE TERMS OF APPOINTMENT BY THE CLIENT AND FOR THE SPECIFIC PURPOSES CONNECTED WITH THE PROJECT ONLY. IT SHOULD NOT BE RELIED UPON BY ANY OTHER PARTY OR USED FOR ANY OTHER PURPOSE. GATELEY HAMER ACCEPTS NO LIABILITY WHICH MAY ARISE FROM RELIANCE OR USE OF THIS DOCUMENT OR THE DATA CONTAINED HEREIN BY ANY OTHER PARTY OR FOR ANY OTHER PURPOSE.



- Notes
- DO NOT SCALE FROM THIS DRAWING. USE ONLY PRINTED DIMENSIONS
 - ALL DIMENSIONS ARE IN METRES UNLESS STATED OTHERWISE
 - THIS DRAWING IS TO BE READ IN CONJUNCTION WITH ALL OTHER RELEVANT DOCUMENTATION

- Key to Symbols
- Order limits – the area within which the authorised development may be carried out
 - Land outside Order limits and Order land
 - Order land – freehold to be to be compulsorily acquired and temporary use of land and in relation to which it is proposed to suspend or extinguish easements, servitudes and other private rights
 - Order land – new rights (including restrictions) to be compulsorily acquired and temporary use of land and in relation to which it is proposed to suspend or extinguish easements, servitudes and other private rights
 - Order land – temporary use of land and in relation to which it is proposed to temporarily suspend easements, servitudes and other private rights

1.0	JAN 2023	CG	SM	DCO SUBMISSION	BW
REVISION	DATE	DRAWN	CHECKED	REASON FOR REVISION / COMMENTS	APPROVED

Purpose of Issue
DCO APPLICATION

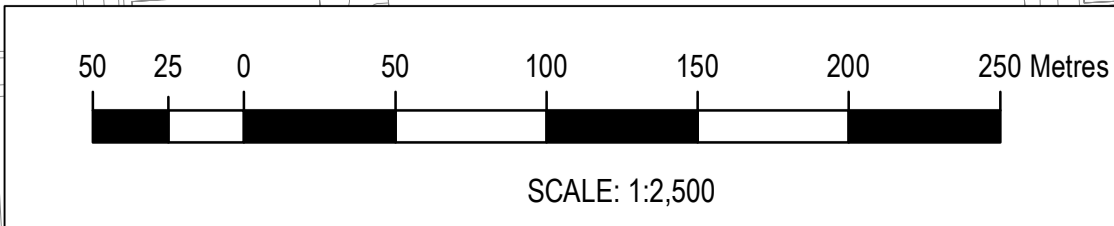
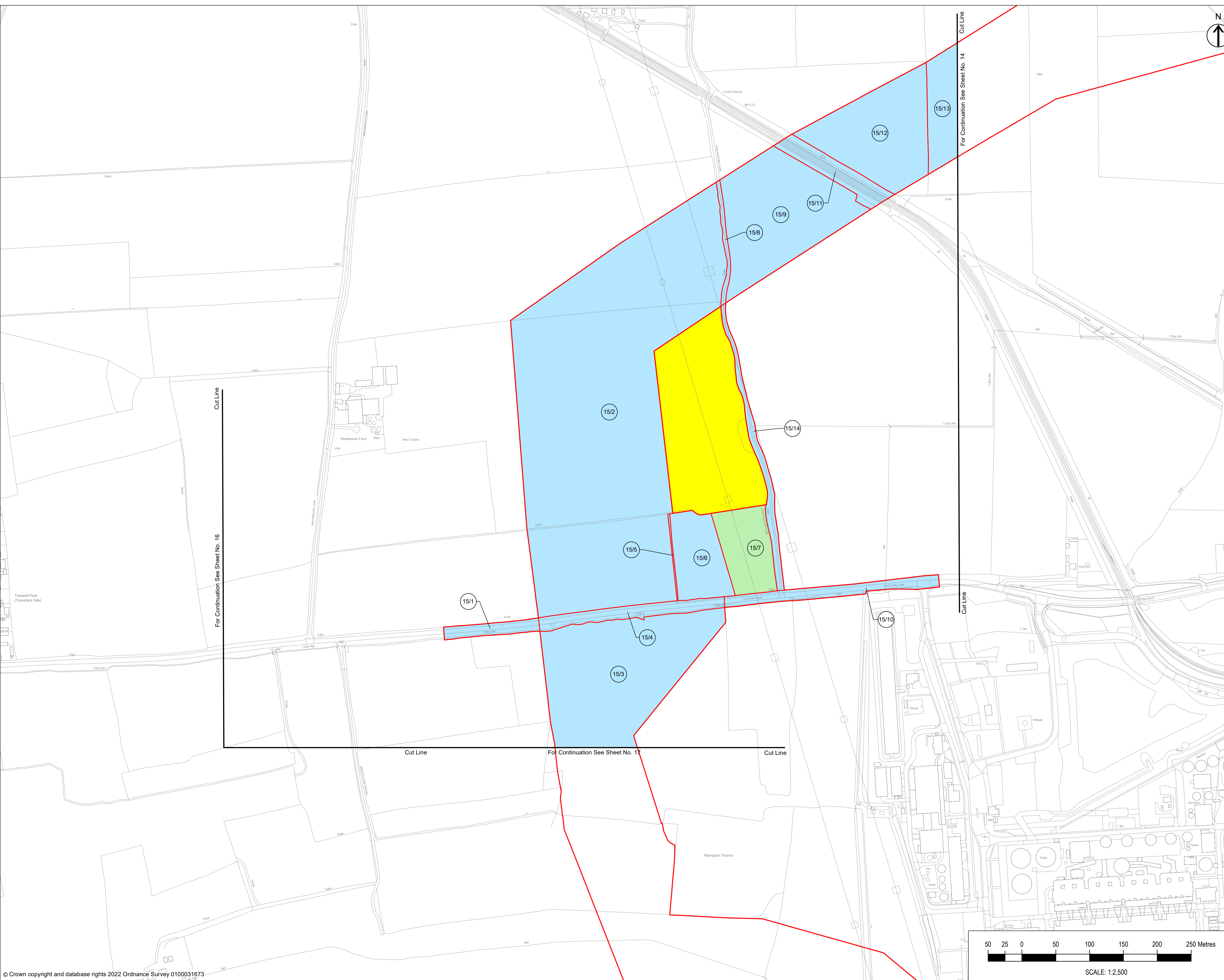
Gateley / HAMER
 One Eleven Edmund Street
 Birmingham
 B3 2HJ
 Client
 Tel: 0121 234 0000
 Web: gateleyhamer.com

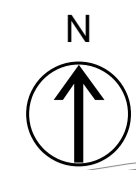
GATE BURTON ENERGY PARK LTD

Project Title
GATE BURTON ENERGY PARK

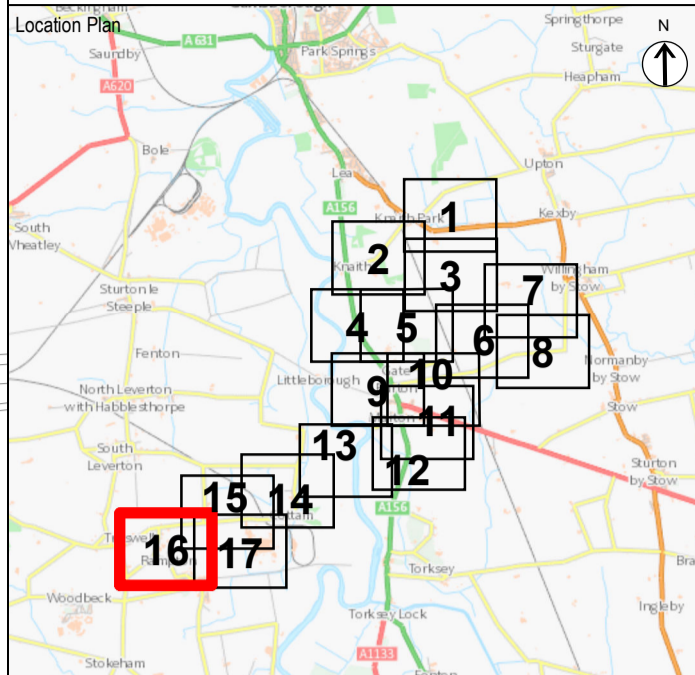
Drawing Title
LAND PLAN IN ACCORDANCE WITH REGULATION 5(2)(i) OF THE INFRASTRUCTURE PLANNING (APPLICATIONS: PRESCRIBED FORMS AND PROCEDURE) REGULATIONS 2009
SHEET 15 OF 17

Drawn	Checked	Approved	Date
CG	SM	BW	JAN 2023
GH Project Number		Scale at A1	
144625.001		1:2,500	
Drawing Number			Revision
GH-144625001-LP-15			1.0





COPYRIGHT GATELEY HAMER LIMITED. THIS DOCUMENT HAS BEEN PREPARED PURSUANT TO AND SUBJECT TO THE TERMS OF APPOINTMENT BY THE CLIENT AND FOR THE SPECIFIC PURPOSES CONNECTED WITH THE PROJECT ONLY. IT SHOULD NOT BE RELIED UPON BY ANY OTHER PARTY OR USED FOR ANY OTHER PURPOSE. GATELEY HAMER ACCEPTS NO LIABILITY WHICH MAY ARISE FROM RELIANCE OR USE OF THIS DOCUMENT OR THE DATA CONTAINED HEREIN BY ANY OTHER PARTY OR FOR ANY OTHER PURPOSE.



- Notes
1. DO NOT SCALE FROM THIS DRAWING. USE ONLY PRINTED DIMENSIONS
 2. ALL DIMENSIONS ARE IN METRES UNLESS STATED OTHERWISE
 3. THIS DRAWING IS TO BE READ IN CONJUNCTION WITH ALL OTHER RELEVANT DOCUMENTATION

- Key to Symbols
- Order limits - the area within which the authorised development may be carried out
 - Land outside Order limits and Order land
 - Order land - freehold to be to be compulsorily acquired and temporary use of land and in relation to which it is proposed to suspend or extinguish easements, servitudes and other private rights
 - Order land - new rights (including restrictions) to be compulsorily acquired and temporary use of land and in relation to which it is proposed to suspend or extinguish easements, servitudes and other private rights
 - Order land - temporary use of land and in relation to which it is proposed to temporarily suspend easements, servitudes and other private rights

NO	DATE	BY	CHECKED	REASON FOR REVISION / COMMENTS	APPROVED
1.0	JAN 2023	CG	SM	DCO SUBMISSION	BW

Purpose of Issue
DCO APPLICATION

Gateley / HAMER
 One Eleven Edmund Street
 Birmingham B3 2HJ
 Client
 Tel: 0121 234 0000
 Web: gateleyhamer.com

GATE BURTON ENERGY PARK LTD

Project Title
GATE BURTON ENERGY PARK

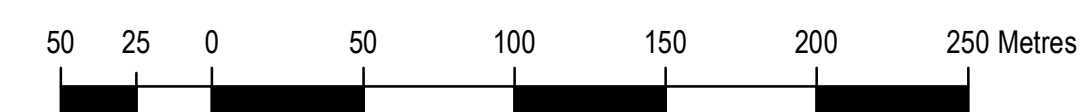
Drawing Title
LAND PLAN IN ACCORDANCE WITH REGULATION 5(2)(i) OF THE INFRASTRUCTURE PLANNING (APPLICATIONS: PRESCRIBED FORMS AND PROCEDURE) REGULATIONS 2009
SHEET 16 OF 17

Drawn	Checked	Approved	Date
CG	SM	BW	JAN 2023
GH Project Number 144625.001		Scale at A1 1:2,500	
Drawing Number GH-144625001-LP-16			Revision 1.0

For Continuation See Sheet No. 15

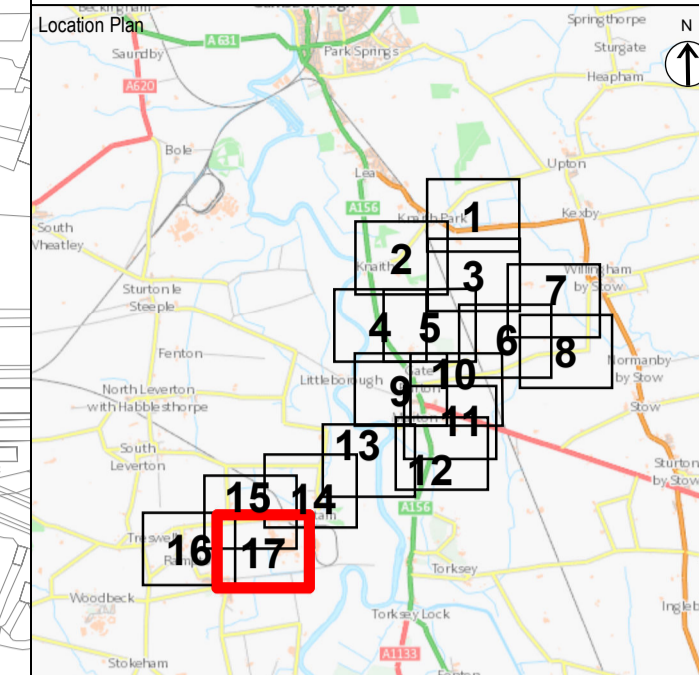
For Continuation See Sheet No. 17

Cut Line



SCALE: 1:2,500

COPYRIGHT GATELEY HAMER LIMITED. THIS DOCUMENT HAS BEEN PREPARED PURSUANT TO AND SUBJECT TO THE TERMS OF APPOINTMENT BY THE CLIENT AND FOR THE SPECIFIC PURPOSES CONNECTED WITH THE PROJECT ONLY. IT SHOULD NOT BE RELIED UPON BY ANY OTHER PARTY OR USED FOR ANY OTHER PURPOSE. GATELEY HAMER ACCEPTS NO LIABILITY WHICH MAY ARISE FROM RELIANCE OR USE OF THIS DOCUMENT OR THE DATA CONTAINED HEREIN BY ANY OTHER PARTY OR FOR ANY OTHER PURPOSE.



- Notes
- DO NOT SCALE FROM THIS DRAWING. USE ONLY PRINTED DIMENSIONS
 - ALL DIMENSIONS ARE IN METRES UNLESS STATED OTHERWISE
 - THIS DRAWING IS TO BE READ IN CONJUNCTION WITH ALL OTHER RELEVANT DOCUMENTATION

- Key to Symbols
- Order limits – the area within which the authorised development may be carried out
 - Land outside Order limits and Order land
 - Order land – freehold to be to be compulsorily acquired and temporary use of land and in relation to which it is proposed to suspend or extinguish easements, servitudes and other private rights
 - Order land – new rights (including restrictions) to be compulsorily acquired and temporary use of land and in relation to which it is proposed to suspend or extinguish easements, servitudes and other private rights
 - Order land – temporary use of land and in relation to which it is proposed to temporarily suspend easements, servitudes and other private rights

1.0	JAN 2023	CG	SM	DCO SUBMISSION	BW
REVISION	DATE	DRAWN	CHECKED	REASON FOR REVISION / COMMENTS	APPROVED

Purpose of Issue
DCO APPLICATION

Gateley / HAMER
 One Eleven Edmund Street
 Birmingham B3 2HJ
 Client
 Tel: 0121 234 0000
 Web: gateleyhamer.com

GATE BURTON ENERGY PARK LTD

Project Title
GATE BURTON ENERGY PARK

Drawing Title
LAND PLAN IN ACCORDANCE WITH REGULATION 5(2)(i) OF THE INFRASTRUCTURE PLANNING (APPLICATIONS: PRESCRIBED FORMS AND PROCEDURE) REGULATIONS 2009
SHEET 17 OF 17

Drawn	Checked	Approved	Date
CG	SM	BW	JAN 2023
GH Project Number	Scale at A1		
144625.001	1:2,500		
Drawing Number	Revision		
GH-144625001-LP-17	1.0		

